Unequal Global Convergence*

Shoumitro Chatterjee Elisa Giannone Tatjana Kleineberg
Kan Kuno Luca Looser

July 2025

Abstract

We revisit a classical question: what is the role of structural transformation in determining regional convergence? To do so, we construct a novel global dataset of regional GDPs and granular sectoral employment for more than 1500 regions and more than 90 countries, which starts in 1980 and covers a large range of income spectrum. We document three main facts. First, regional convergence within countries decreases over time around the globe and stalls in the most recent decade despite residual spatial inequality. Second, this decline in regional convergence is associated with structural transformation toward high-skill services. Third, high-skill service employment exhibits a higher regional concentration than other sectors, including other services, manufacturing, or agriculture. Through the lens of a spatial equilibrium model which embeds the standard drivers of structural change, we find a reinforcing interplay between structural change and spatial development. As an economy transforms toward high-skill services, regional convergence declines due to agglomeration effects in the high-skill service sector. Agglomeration effects increase economic growth which further accelerates structural change toward services and, in turn, widens unequal regional dynamics.

JEL codes: O14, O18, R11, R12.

Keywords: Regional convergence; structural transformation; spatial inequality; services-led growth; agglomeration.

*Chatterjee: School of Advanced International Studies, The Johns Hopkins University, 1717 Massachusetts Ave NW, Room 743A, Washington, DC, USA 20036 (email: shoumitroc@jhu.edu). Giannone: Centre de Recerca en Economia Internacional, Ramon Trias Fargas, 25-27, Barcelona, Spain 08005 (email: elisa.giannonne@gmail.com). Kleineberg: World Bank. 1818 H Street, NW Washington, DC 20433 USA (email: tkleineberg@worldbank.org). Kuno: Department of Economics, The Pennsylvania State University, Kern Building, State College, PA, USA 16801 (email: kankuno@icloud.com). We thank Julieta Caunedo, Arnaud Costinot, David Cuberes, Dave Donaldson, Chris Papageorgiou, Marti Mestieri, Michael Peters, Tommaso Porzio, Richard Rogerson, Fabrizio Zilibotti and seminar participants at EIEF, EUI, Georgetown, Harvard/MIT, LSE, the Society of Economic Dynamics (UW Madison), Urban Economics Association (Washington DC), ABCDE (World Bank), EPED, STEG, CREI, U. Bocconi, U. Bologna, U. Toronto, Toronto Metropolitan, Warwick, Yale and York for their generous comments. We thank Elif Basaran and Xiaoqiao Chen for their excellent research assistance. We are grateful to Rafael Laporta, Nicola Gennaioli and Andrei Shleifer for guiding us through their original dataset and to the ECJRC and World Bank for providing access to European data and labor force survey data. Elisa Giannone acknowledges financial support from the Spanish Agencia Estatal de Investigación (AEI), through the Severo Ochoa Programme for Centres of Excellence in R&D (Barcelona School of Economics CEX2024-001476-S). Elisa Giannone also acknowledges financial support through the Ramón y Cajal programme (grant RYC2024-049489-I). Elisa Giannone also acknowledges financial support from the I+D project PID2024-157284NA-I00. Any errors are our own.

1 Introduction

The services sector is poised to be a central driver of economic growth in the 21st century. The twin forces of de-globalization in manufacturing and premature deindustrialization in many developing economies have strengthened the case for services-led development. Reflecting this shift, multilateral institutions such as the World Bank (**?**) and several economists (**?**) have advocated for services as a viable engine of growth in today's developing countries for which the traditional manufacturing-led growth does not seem possible.

This paper examines the spatial implications of service-led development. The link between structural transformation and regional income dynamics is a longstanding topic in macroeconomics, but the literature has largely focused on the historical shift from agriculture to manufacturing—the path which most of today's advanced economies followed. As today's developing countries chart a different course, a central question is whether services-led growth, especially if driven by high-skilled services, will spatially diffuse or concentrate in a few regions, and what this implies for the trade-off between aggregate growth and spatial inequality. These spatial patterns have implications not only for welfare but also for political economy, regional polarization and for growth itself.

Progress on this question has been constrained by the lack of harmonized, long-run data on subnational economic activity, especially in the developing world. We address this gap in the literature by assembling and validating a novel global dataset that tracks economic activity across more than 1,500 regions in 90 countries which span five continents and represent 80% of the world population. Time coverage spans from 1980 to 2019 for most countries and even further back for richer economies. Crucially, our final dataset includes data on regional GDP per capita and regional employment by narrow sub-sectors. This granularity of data allows us to decompose service employment into low-skill non-tradable services, high-skill public services, and high-skill private services—enabling a rich analysis of the spatial consequences of services-led development.

The paper has two main parts. In the first part, we construct and validate the data and, then, provide new empirical evidence on the structural transformation to services and regional convergence. *One of the main contributions of this paper is the development of a longitudinal dataset for regions within countries, which enables social scientists to analyze information on GDP, education, and granular sectoral employment and productivies at the regional level.* We start with the pioneer dataset of Gennaioli et al. (2014) which includes GDP and education data. We complement this data in important ways. First, we expand the coverage of regional

GDP and education data of the initial data set for additional countries and the latest available years when possible by adding multiple data sources. Second, we supplement our dataset with city-level GDP data—particularly for Sub-Saharan Africa—purchased from The Economist Intelligence Unit. Third, we collect regional data on sectoral employment and wages across regions within countries and over time from national censuses, labor force surveys, statistical agencies and other sources, which complements the GDP and education information and allows us to include the evolution of regional productivity differences in the dataset. The core sample that we use in this paper covers fewer countries than some other papers because our main analysis requires time-consistent panel data between 1980 and 2019. Overall, our sample represents approximately 80% of world GDP and 66% of the world population. The data set has lower coverage of African countries, which is why we corroborate the findings with *The Economist* dataset. *We are actively planning to do field work in a selected set of African countries to extend the coverage of Sub-Saharian Africa.*

We establish the following three novel empirical facts. Regional income convergence within countries has slowed considerably between 1980 and the 2000s on average, but with substantial heterogeneity across countries (Fact 1). In some countries—such as the United States and India—regional convergence stalled altogether, while it still persists in others such as China. This fall in regional convergence is present in about half of the countries in our sample, which together represent approximately 70% of the sample population. We test for heterogeneity of our results in terms of size, continent, income level and OECD status of countries. We find evidence that low-income countries converge more than high-income ones after 1990. It is, however, evident that prior 1990, regional convergence was stronger for early developers. We find that these changes in spatial inequality are not systematically related to countries' income levels or growth rates. Instead, we find that a decline in regional convergence is closely associated with countries' structural transformation toward high-skill private services, even after controlling for country-specific heterogeneity and year fixed effects (Fact 2). In line with this finding, we document that employment in high-skill services is substantially more geographically concentrated than employment in agriculture, manufacturing or low-skill service sector (Fact 3). This pattern is particularly strong for less-developed countries, holds throughout the entire time period, and is robust to using different measures of regional concentration.

In the second part of this paper, we study these empirical facts through the lens of an economic geography and structural transformation's model. The model highlights a novel

interplay between structural transformation and regional inequality.The model features three sectors: tradable high-skill services, non-tradable services, and non-services or goods that include agriculture and manufacturing. Firms in each sector use local labor as the only input for production. Local productivities in each sector evolve over time according to exogenous, sector-specific, and economy-wide growth rates. Productivity growth in the tradable high-skill service sector additionally depends on agglomeration effects which we model as a spillover on the sector's local employment. Individuals have non-homothetic preferences which allow them to shift expenditure shares towards high-skill and other services as their incomes rise. Individuals receive idiosyncratic preference shocks across regions and sectors and then choose their location and sector of employment. The model incorporates convergence and divergence forces. Productivity grows faster in the non-service-sector compared to low-skill services, which leads to regional convergence when combined with non-homothetic preferences (cf. Caselli and Coleman (2001)). Agglomeration effects in the tradable high-skill service sector instead lead to a spatial concentration of the sector's employment and act as a divergence force.

We calibrate our model and simulate it forward for 30 years to generate a path of structural transformation, growth, and spatial inequality. We then simulate counterfactuals to examine the mechanisms that drive these aggregate and spatial outcomes. Our current calibration and simulation results are only for illustrative purposes, as the more rigorous calibration to the data–which we describe below–is still in progress. We simulate three counterfactuals. The first eliminates agglomeration effects in the high-skill service sector and the second lowers exogenous productivity growth in high-skill services. The effects of these two counterfactuals go in the same direction but the effects are much more muted in the second one. Lower exogenous productivity growth in high-skill services reduces structural change toward the sector and lowers GDP per capita growth. However, agglomeration effects still increase the spatial concentration of high-skill service employment and spatial inequality overall, but to a smaller degree. In the third counterfactual, we eliminate income effects on the consumption side, which reduces overall structural change toward high-skill services due to constant sectoral expenditure shares but effects are smaller on regional income dynamics. These illustrative findings highlight that agglomeration effects, productivity growth in high-skill services, and income effects together generate a self-reinforcing interplay between regional inequality, structural transformation, and aggregate growth: As more workers move into high-skill services, the sector's productivity increases due to agglomeration effects, which

increases spatial inequality and aggregate growth. Due to income effects, more growth again amplifies the employment shift towards high-skill services, generating a feed-back effect. Our results indicate a trade-off between regional disparities and faster aggregate structural transformation and growth.

As part of our ongoing work, we are improving the calibration and our quantitative analysis. We will use wage data by sector and region–which is available in many but not all labor force surveys–to calibrate initial productivity levels for each region and sector A_{ij0}. Given initial productivity levels, we can simulate the model forward to compute a path of sectoral employment, productivity, and GDP at the regional and aggregate level. We can then calibrate exogenous sectoral productivity growth g_i and agglomeration effects in the high-skill service sector δ by targeting, first, data on country-wide sectoral productivity growth rates from the GGDC and ETD and, second, the spatial distribution of employment in the high-skill service sector from our data set. We can validate our calibration by ensuring that our model adequately fits regional convergence estimates over time. We plan to calibrate the model to data of the US, India, and Thailand, as these countries illustrate the main findings of our empirical results (cf. Figures 2 and 3). It will also allow us to ground our counterfactual analysis to these illustrative cases. For example, we can analyze how India's path of structural transformation, regional convergence, and aggregate growth would have changed if it had the same agglomeration effects or sectoral productivity rates as Thailand or the US.

Related Literature Our paper contributes to a growing literature on structural transformation and economic geography. In particular, recent work has studied the role of structural change in regional inequality. Caselli and Coleman (2001) and Eckert et al. (2018) study how the structural transformation from agriculture to manufacturing increased regional convergence in the US from 1880 to 1920. Other papers study the implications of structural change for regional convergence in China (**?**), Spain (**?**) and France (**?**). **?** show that service-led growth in consumer non-tradable service of India has created more inequality within the country and pushed for more growth. **?** introduces new tractable preferences for studying structural change and economic geography. In contrast to these papers, we center the analysis on high-skill high-productivity service growth. On top of that, this set of papers all focuses on a single country. Instead, we use subnational longitudinal data from many countries to document a systematic link between structural transformation towards high-skill private services and regional convergence. We further establish that this link holds independently of countries' development level which implies that regional convergence is declining for many of

today's developing countries which are moving into services at relatively low development levels and without experiencing a strong industrialization phase **?**. Overall, our findings add to the literature above by pointing out a new dichotomy in the role of structural transformation for spatial development.

Our paper also relates to a large macro development literature that studies the aggregate causes and implications of structural transformation as summarized by Herrendorf et al. (2014). Work by Buera and Kaboski (2012) has studied the role of services, and Huneeus and Rogerson (2020) studies the reasons behind premature deindustrialization. Our main contribution here is to add and study the spatial dimension and characterize the feedback effect of spatial differences on structural transformation and aggregate economic growth.

This paper also relates to a long empirical literature that studies regional convergence within and across countries, which was pioneered with the seminal work of Barro and i Martin 1992 and includes contributions from Sala-i Martin 1996, Blanchard et al. 1992, Gennaioli et al. 2014, Ganong and Shoag 2017, Guriev and Vakulenko 2012. Gennaioli et al. (2014) study convergence between regions of the world in the cross-section. We augment and expand the dataset from Gennaioli et al. (2014) in coverage and by adding subnational detailed sectoral employment data and we then analyze the evolution of within-country convergence over time. These elements allow to a multitude of new studies relative to the new structural transformation to services and how this shapes geography.

Finally, this paper connects to a small number of studies that have produced remarkable collections of regional economic data. For example, **?** assembled a dataset on a $1^\circ \times 1^\circ$ grid of per capita economic output, while Gennaioli et al. (2014) generated consistent subnational GDP and education data. Similarly, **?** compiled regional per capita for 161 countries spanning 1990 to 2017 and named the dataset DOSE. To date, to the best of our knowledge, DOSE represents the most extensive subnational dataset on economic output available, covering 1,660 regions in 83 countries with annual data from 1960 to 2020. It compiles gross regional product data from statistical agencies, the academic literature, and statistical yearbooks, and—distinctively—provides, in most cases, breakdowns of gross regional product by the three main sectors: agriculture, manufacturing, and services. **?** explores the most extensive geographic dataset covering GDP measures at a very fine geographic dataset for 2018-2020. **?** in their review article highlight the importance of micro data to make progress in understanding structural transformation. A central contribution of our study is the creation of a dataset with harmonized regional definitions over time, space, *and* economic variables. An extensive

set of our data comes from individual and firm-level data, which allows us to capture broad heterogeneity. In this respect, this paper is related to **?** that construct a large dataset on labor markets spanning across many developing countries and providing an important resource for macro-development.

This paper is organized as follows. Section 2 reports the datasets used for the analysis. Section 3 reports the stylized facts we encounter in the data. Section 4 develops a model of structural transformation and economic geography to explain the patterns in the data. Section 5 concludes and highlights the work we are currently pursuing.

2 Data

We compile a unique dataset covering 1509 regions in 90 countries over an unbalanced panel from 1950 to 2019 for GDP and/or employment. Our preferred units of geography are the equivalent of states in the US or provinces in Italy. We make this choice of aggregation for two reasons. First, states or provinces are the finest spatial units for which data on GDP and sectoral employment are collected consistently across a broad range of countries. Second, states are crucial administrative borders and political decision-making units in most countries. Table **??** presents the geographic coverage of our core dataset that we use in this paper.[1] Compared to the full dataset, we restrict our core sample to countries which offer a balanced panel of regional GDP and sectoral employment data from at least 1990 to 2010. We require the long time series coverage to analyze regional income dynamics within countries. Our core sample comprises the 32 countries shown in the last column of Table **??**. The core sample includes sizable samples in West Europe, East Europe, Asia, and North America and which represents 82% of world GDP. Despite our extensive data collection efforts, parts of Asia and Africa remain underrepresented.

We now briefly summarize the construction and validation of our data set, while further details are provided in the Data Appendix Section G.

GDP Data. We collect regional GDP data from several sources, which are shown in Table G.23 of Data Appendix Section G. For each country i, year t, and region s, we rescale the regional GDP per capita data to ensure that it aggregates to national measures of GDP per

[1] For a coverage of the full dataset, refer to the Data Appendix Section G.

Region	GDP		Employment			Both		
	Nb. Countries	1990-2010	Nb. Countries	Avg. Nb. Years	1990-2010	Nb. Countries	Avg. Nb. Years	1990-2010
Africa	3	3	17	22	8	2	44	0
Asia	12	9	14	30	9	11	45	8
Australia and Oceania	1	1	3	28	2	1	38	1
East Europe	16	5	13	27	4	13	30	1
North America	3	2	4	44	3	3	51	2
South America	6	5	18	38	11	6	43	4
West Europe	16	16	16	40	16	16	39	16
Total	57	41	85		53	52		32

Notes:: This table shows the number of countries that contain GDP and/or employment data as well as the number of average years per country in the unbalanced sample. The values are split by country groups. Author's calculation.

capita:

$$(\text{Regional GDP pc})_{ist}^{adjusted} = (\text{National GDP pc})_{it} \times \frac{(\text{Regional GDP share})_{ist}^{data}}{(\text{Regional population share})_{ist}}, \quad (1)$$

where national GDP and population data are taken from the Penn World Table version 10.0 (**?**). When regional population data is missing, we impute it with linear interpolation. When regional GDP per capita is missing, we interpolate it for each region with the following OLS regression:

$$(\text{Regional GDP per capita})_{ist} = \beta_0^s + \beta_1^s t + \beta_2^s (\text{National GDP pc})_{it} + u_{ist}, \quad (2)$$

where the predicted values are used to fill in the missing observations. We implement several data cleaning steps and consistency checks. For example, we exclude country-year observations where GDP per capita is missing for more than 10 consecutive years. Moreover, in cases where changes in data sources coincide with very high growth rates, we perform splicing to correct discontinuities. More details on the data cleaning process, adjustments for specific countries, regions, and time periods as well as data validation are reported in the Data Appendix.

Our dataset only includes three African countries, which we address in two ways. First, we use nightlight data to test the robustness of our results. Second, we purchased the dataset from *The Economist* , which has longitudinal data on GDP and population for 923 cities in 77 countries between 2004 and 2020.

Sectoral Employment Data. We collect sectoral employment data at the regional level from three main sources: Census micro-data from IPUMS (Ruggles et al., 2015; **?**), labor force survey micro-data from the World Bank Global Labor Database and i2d2 database, and regional data from the ARDECO database from the ECJRC (**?**). To further increase data coverage, we collect data from national statistical agencies or other country-specific sources for Australia, China, Japan, South Korea, and the UK. Table **??** in the Data Appendix provides the full list of data sources across all countries and time periods. To ensure comparability over time and across data sources, we standardize all geographic units at the state or province level. The census data from IPUMS provides regional identifiers that are harmonized over time (the "geolev1" variable). For the labor force surveys, we manually create regional crosswalks for each countries to map regions over survey-years and across different data sources. The ARDECO database provides standardized NUTS region identifiers for EU countries which are already harmonized over time and we choose the NUTS-level that corresponds most closely to the state-level. To merge sectoral employment and GDP data at the region level, we construct geographic crosswalks across these data sets., This harmonization adjusts, among others, for spelling variations and border changes and it might require the aggregation of several regions to ensure consistency over time and across data sources.

We classify sectoral employment into five sectors: agriculture, manufacturing, low-skill services, high-skill services with slow productivity growth, and high-skill services with high productivity growth. We choose the three categories within the service sector to account for the sector's large heterogeneity (**?**). Low-skill services comprise, for example, wholesale and retail trade and transportation industries. High-skill services with low productivity growth include public administration, education and health, while financial and business services are classified as high productivity growth. In the rest of this paper, we therefore refer to high-skill services with low productivity growth as "high-skill public services" and those with high productivity growth as "high-skill private services". For each data source, we manually assign detailed industry codes to the five categories or we rely on previously harmonized and aggregated sub-categories when applicable. The detailed list of sectors in each category is listed in Appendix table G.26.

Our data cleaning procedures address irregularities such as abrupt, reversing changes and persistent shifts that deviate from national trends by removing problematic country-year observations and replacing them with interpolated values instead. For many countries, we combine multiple data sources to create the longest possible time series. In these cases,

we choose a data source as the "primary" source if its sectoral employment share data has the smallest mean squared error relative to the WDI data at the national level. When combining data sources, we then adjust the levels of "non-primary" sources to avoid artificial discontinuities in the year where data sources change. The level-adjustment matches sectoral employment shares perfectly in an overlapping year and then uses sector-specific growth rates to adjust the rest of the time series from "non-primary" sources. After the data cleaning and merging, the final employment series is linearly interpolated over missing years and validated against the WDI data. Appendix Figure H.22 shows that out data set aligns closely with the WDI by plotting national employment shares from our data set against the counterparts from the WDI for agriculture, manufacturing and services. The close fit holds across all development levels. Deviations are largest for a couple of smaller island countries.

Other Regional Indicators. Additionally, our analysis incorporates a range of regional and country-level indicators to enrich our empirical investigation. To capture human capital, we employ data on years of schooling from Barro and Lee (2000). Measures of Free Trade Agreements and global market access from CEPII, along with road network information from the Global Roads Inventory Project (GRIP), serve as proxies for external and internal connectivity, respectively. To assess how political systems influence spatial patterns of economic growth, we use the democracy score from the Political-IV project. Recognizing that tropical countries have historically experienced poorer long-run economic performance for various reasons (Sachs, 2001, Acemoglu et al., 2001), we further incorporate long-run institutional and technological determinants—specifically, type of climate, distance to the coast, and ruggedness—from Nunn and Puga (2012). We add additional data from the GGDC Productivity Level Database (**?**) and the Economic Transformation Database (**?**) that have employment by sector at national level to complement and validate our regional sectoral indicators.

3 Novel Facts on Regional Convergence and Structural Transformation

In this section, we present a series of novel empirical findings on the evolution of regional income disparities within countries. A deeper understanding of these regional dynamics is essential for assessing not only the welfare implications for individuals but also the broader socio-political trajectories of nations. Our analysis focuses on two complementary measures

of regional convergence, referred to as β- and σ-convergence.

To estimate the speed of β-convergence between regions within each country, we loosely follow the framework of Baumol (1986). To reduce the volatility of regional GDP over time, we implement an additional step that estimates the average GDP growth rate over a 10-year period starting in an initial period t_0 by estimating the following regression:

$$\log(GDP_{i,c,t}) = \alpha + \gamma_{i,c,t-t0}\,(t - t_0) + \varepsilon_t, \tag{3}$$

where $GDP_{i,c,t}$ denotes the per capita GDP of region i in country c at time t and $t_0 = t - 10$ (i.e., the regression is performed over an 11-point—or equivalently, 10-year rolling—interval). The estimated coefficient $\hat{\gamma}_{i,c,t-t+10}$ therefore represents the average growth rate over the period from t to $t + 10$. Subsequently, we estimate the following convergence regression for each country and initial period t:

$$\hat{\gamma}_{i,c,t+10-t} = \alpha + \beta_{c,t}\,\log(GDP_{i,c,t}) + \mathbf{X}'_{i,c,t}\gamma + \varepsilon_{i,c,t}, \tag{4}$$

where $\mathbf{X}_{i,c,t}$ is a vector of control variables (such as population and education), and the regression is weighted by the regional population at time t. A negative estimate of $\hat{\beta}_{c,t}$ indicates that poorer regions experienced faster growth than richer regions, implying convergence; conversely, a zero or positive coefficient suggests no convergence or divergence, respectively.

To assess σ-convergence, we use the Coefficient of Variation where the underlying dimensions are regions i within a country c at time t and we study its change over time:

$$\Delta COV_{c,t} = \frac{\sigma_{c,t+10}}{\mu_{c,t+10}} - \frac{\sigma_{c,t}}{\mu_{c,t}}, \tag{5}$$

where $\sigma_{c,t}$ and $\mu_{c,t}$ denote the population-weighted standard deviation and mean of GDP per capita for country c at time t, respectively. The $\Delta COV_{c,t}$ will be our alternative convergence measure that we will use in the text. As explained carefully by Sala-i Martin (1996) and reiterated in **?**, β-convergence is a necessary but not sufficient condition for σ-convergence. Even when β-convergence is present, countries may not converge in income levels if random shocks to growth are sufficiently large. In our sample of countries, as documented in Appendix Section F.3, we observe that β- and σ-convergence tend to mostly occur together and the main fact 2 is robust to either measure of convergence.

3.1 Fact #1: A Stall in Within-Country Convergence, 1981–2019

We begin by documenting a marked decline in within-country convergence over the period 1981–2019, a span during which we have a balanced panel data set for a substantial set of

countries. Figure 1a presents the average within-country convergence coefficient, defined as $\beta_t = \frac{1}{C}\sum_c \beta_{c,t}$, along with 95% heteroskedasticity-robust confidence intervals. The figure reveals a pronounced secular decline in the convergence rate, from approximately 1% in the 1980s to values that are statistically indistinguishable from zero in the 1990s and 2000s.

Table 1 shows that 67% of countries in our sample experienced significant convergence spells in the 1980ies, which holds for only 54% of countries in the 2000s. These findings stand in stark contrast to the evidence on cross-country convergence over the same period, where both unconditional convergence and its rate have strengthened over time (Patel et al., 2018; Roy et al., 2016). Appendix Section D further shows that our results are robust to alternative specifications, including different population weighting schemes and the exclusion of China and India. As reported in Appendix Section D.2, despite the limitation that this data's coverage spans from 2004 to 2019, we find evidence of no regional convergence even there. We do robustness for several sample restrictions also excluding all small countries, that are below 10 million inhabitants, in Appendix Section F.2. Using our *The Economist* dataset, we run a robustness test for a sample of more than 900 cities where 19 Sub-Saharan African countries are included.

Table 1: The Decline in Within-Country Convergence

	Ever converged		
	1981-1989	1991-1999	2001-2009
Share of countries	66.7%	53.8%	53.8%
Share of GDP	74.9%	50.0%	53.6%
Share of population	67.5%	59.9%	58.8%

Notes: This table reports the share of our sample countries which has ever converged in a given decade, which is defined as having at least one β estimate in this period that is negative and statistically significant at the 5% significance level. We further show the share of our sample's GDP and population that is represented by the respective countries. We use a balanced sample of 39 countries in this calculation.

Our evidence extends to conditional convergence analyses following **?** and **?**. Controlling for population growth (while data limitations preclude conditioning on savings or investment at the regional level), Figure 1b confirms that the stall in convergence persists even when accounting for these covariates.

Heterogeneity. To explore further potential mechanisms, we analyze the heterogeneity in convergence patterns across countries. Most notably, we find a link between the timing of

Figure 1: Within-Country β Over Time

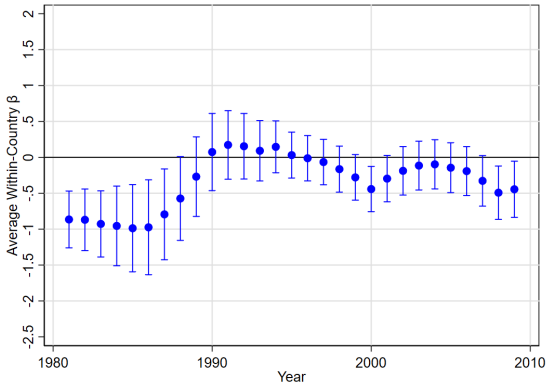

(a) Baseline: Population-weighted regression

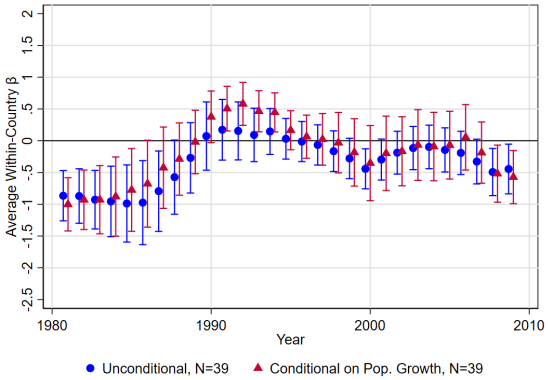

(b) Conditional and unconditional convergence

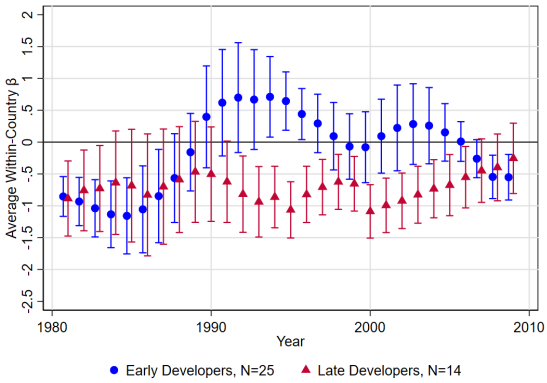

(c) Heterogeneity: Early vs. late developers

Notes: This figure reports the average within-country β convergence for a balanced sample of 39 countries between 1981 and 2019. In panel (a) the regressions for each country are weighted by population size, panel (b) compares unconditional and conditional convergence rates, where the latter control for population growth, panel (c) shows the heterogeneity in regional convergence between countries that are classified as early or late developers following **?**

.

countries' structural transformation and their convergence dynamics. Following **?**, we classify countries as early or late developers.[2] Figure 1c illustrates that the decline in convergence emanates from early developers, while late developers exhibit less regional convergence patterns at the beginning of the sample while more starting around 1990 but slowly moving towards no regional convergence.

Appendix Section D groups countries based on additional layers of heterogeneity, based on OECD status, size, level of income, level of inequality and size of the service sector. All

[2]The categorization of each country is listed in Appendix Table **??**.

the heterogeneity is run based on the split of countries at the beginning of the sample to avoid compositional change.[3] Overall, the heterogeneity analysis points out a difference of convergence rates between high and low income countries, especially in the central years of our sample- between 1990 and 2000.

3.2 Fact #2: Structural Transformation and Regional Convergence

Figure 2: High-skill Service Employment and Regional Convergence

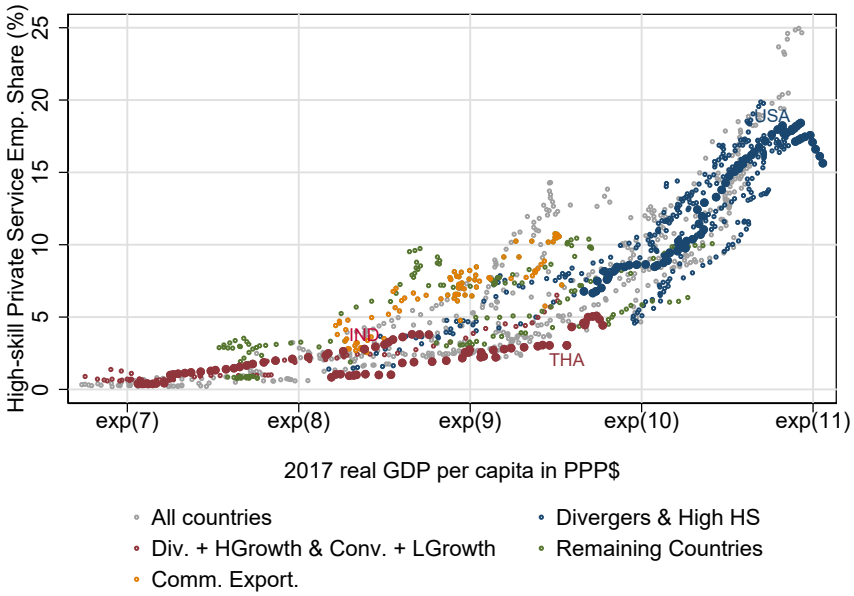

Notes: Employment data from own sources and GGDC/ETD for 27 countries. Convergers are defined as having no significant convergence spell after 1990, while divergers are those in the top quartile of the number of significant convergence spells after 1990. Countries with a high-skill private services employment share in 1991 above the median (6%) are defined as "High HS". "Growth" and "LGrowth" constitute the complement whereas the former are countries which grew more than the median (253%) of this remaining sample in number of employed people in this sector. "Comm. Export" refers to commodity exporters which are Peru and Colombia. Distinct countries are marked with their country code. The sample is unbalanced.

In this section, we show that the recent stagnation in within-country convergence coincides with structural shifts toward high-skill private services. Before turning to the formal econometric analysis, we present a graphical demonstration of the underlying mechanism. Figure 2 displays per-capita GDP against the employment share of high-skill private services for all

[3]The intersection of early/late developers and high/low-income countries is very high and hence, features a similar pattern.

country-year observations, distinguishing "high income" (blue) from "lower income" (red). Among high-income countries, most are divergers and most have high employment shares in high-skilled services. Instead, among low-income countries, there are strong differences. It stands out that India, which is a diverger or weak converger, has consistently higher levels of high-skill services for its development level compared to Thailand and China, which are strong convergers. These examples illustrate the broader patterns that we document: weak convergers consistently record higher shares in high-skill services than strong convergers, especially at lower income levels. Today's advanced countries like the US, UK, and most European countries are weak convergers during the recent decades which are part of our sample, but at lower levels of GDP, they had high levels of industrialization and were strong convergers, as is well established in the literature.

To zoom in even further on our mechanism, we isolate the three countries mentioned above–India, China and Thailand–in Figure 3. The clear separation between the path for India and the path for China and Thailand at early development stages visually encapsulates the mechanism at the heart of our analysis: economies that transition earlier and more heavily into high-skill services tend to experience weaker regional catch-up.

Figure 3: High-skill Service Employment and Regional Convergence: A Zoom

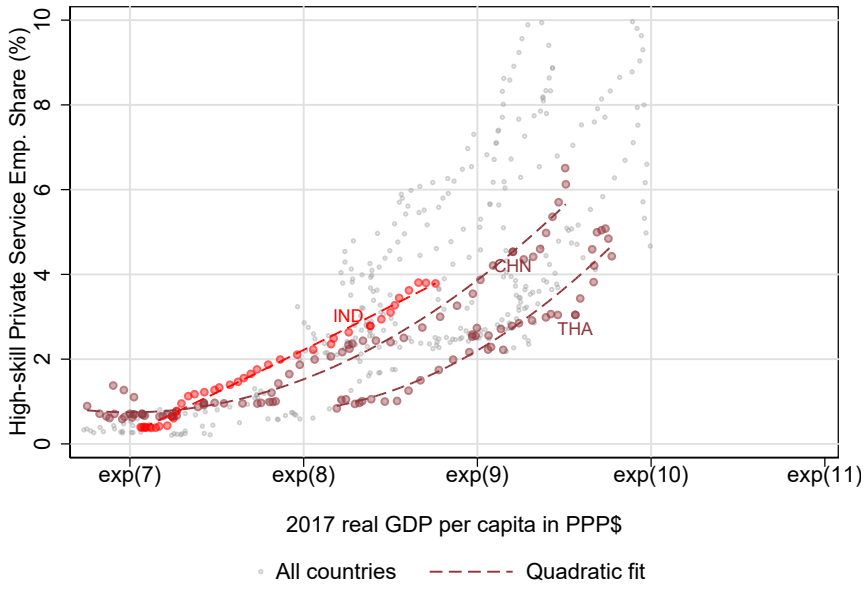

Together, Figures 2 and 3 show that the rise of high-skill services amplifies spatial

concentration and diminishes within-country convergence. However, some countries are outliers which do not exhibit this relationship, in particular Brazil, France, and Scandinavian countries, which merit further investigation.

Figure 4: Structural Transformation and Regional Convergence

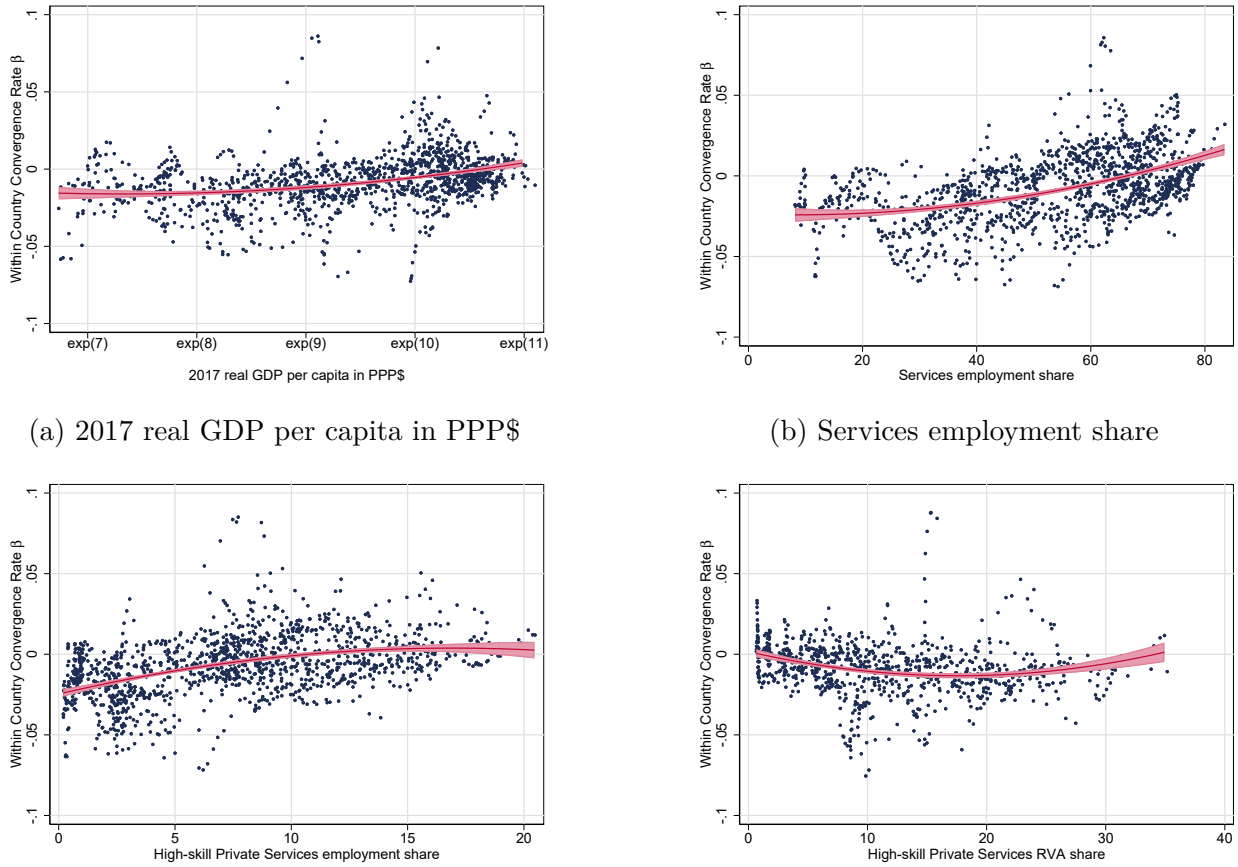

(a) 2017 real GDP per capita in PPP$

(b) Services employment share

(c) High-skill private services empl. share

(d) High-skill private services RVA share

Notes: Population weighted beta vs. 2017 real GDP per capita in PPP$ (a), vs. services employment share (b), the high-skill services employment share (c) and the the high-skill services real value added share (d) for the 39 countries which have employment. Estimates are residualized off year and country fixed effects. The red line shows the evolution of the average country. Confidence intervals are plotted around the estimated.

Figure 4 investigates the relationship between regional convergence and structural transformation more systematically by showing the correlation between countries' regional convergence and GDP per capita, service employment shares, high-skill service employment shares, and real value added in high-skill services. We residualize off country and year fixed effects and control for the Great recession by including a dummy variable that is equal to 1 if the time period of the 10-year-convergence regressions starts between the years 1997 and 2012. Recall that smaller (negative) β values imply convergence while larger (positive) values imply

divergence. Figures 4a - 4c show that regional β_{ct}-convergence has a slight negative correlation with GDP per capita and stronger negative correlations with employment shares in services and high-skill services. Figure 4d shows that regional convergence is only negatively correlated with real value added in high-skill services when a certain productivity threshold in high-skill services is reached.

Next, we turn to a multivariate analysis of the link between regional convergence and structural transformation by regressing the estimated $\beta_{ct}-$ and $\Delta\sigma_{ct}-$convergence-rates on log GDP per capita, employment shares in services or high-skill services, and real value added in high-skill services. Table 2 shows the results. Again, higher values of β_{ct} imply *less* convergence, so that a positive coefficient in the regression implies a negative association with regional convergence. Columns 2 and 3 of Table 2 indicate that an increase in service employment shares is associated with lower convergence rates, but it is not statistically significant (i.e., higher βs). The association is stronger and statistically significant for employment in high-skill private services. Similarly, when we put on the y-axis $\Delta\sigma_{ct}-$convergence rates, we confirm the same results in column (4). Columns (5) and (6) further analyze the relationship between regional convergence and the high-skill private service sector, including productivity in this sector, which we obtain from the GGDC and ETD database, as well as time fixed effects. Higher private service sector productivity is associated with lower convergence rates, which remain significant even when controlling for the sector's employment shares. Table E.7 reports results for the balanced sample. Appendix Table E.8 reports results using ETD data. Appendix Table F.16 shows more specifications for $\beta-$ convergence. All the results are robust to our main findings. To isolate the role of the high-skill private services, we run similar regressions for the low-skill and high-skill public services, respectively. As Appendix Table E.9 and E.10 highlight, it is only the high-skill private services that drive the decrease in within-country convergence rates.

Coefficient of Variation along Development A potential concern is that, if spatial inequality naturally declines with overall development, then by the time a significant fraction of labor is employed in the services sector, little residual inequality remains to be closed. Figure 5 documents a negative relationship between spatial inequality—measured by the coefficient of variation of regional GDP per capita—and high-skill service employment shares from 5% to 20%. Nevertheless, spatial inequality appears to stagnate between 40%-50%, suggesting that significant regional disparities persist even as the services sector expands.

Moreover, our analysis indicates that the observed convergence patterns are not merely a

Table 2: Within-Country Convergence and Structural Transformation

	(1) 10-year	(2) 10-year	(3) 10-year	(4) ΔCoV	(5) 10-year	(6) ΔCoV
Ln GDP pc.	-0.0075	-0.0094	-0.0135	0.0241	-0.0237	0.0060
	(0.0038)*	(0.0078)	(0.0027)***	(0.0151)	(0.0068)***	(0.0256)
Share serv.		0.0151				
		(0.0740)				
Share HS priv. serv.			0.2621	0.6178	0.2689	0.4949
			(0.0641)***	(0.3091)*	(0.0876)***	(0.2769)*
Great Recession				-0.0446	0.0173	-0.0382
				(0.0230)*	(0.0187)	(0.0723)
RVA per worker, HS priv. serv.					0.0741	0.2145
					(0.0328)**	(0.4075)
Country FE	✓	✓	✓	✓	✓	✓
Year FE					✓	✓
N	1531	1531	1531	1520	951	940
N country	53	53	53	53	28	28
R^2	0.5330	0.5335	0.5633	0.4118	0.7318	0.6169

Notes: This table presents the regression estimates where the dependent variable in each specification is the estimated $\beta-$convergence over a 10-year rolling window for each country in our unbalanced panel. "RVA per worker" measures the Real Value Added per workers in the high-skill private service sector that we obtain from the GGDC database. "Great Recession" is an indicator which equals one if the time period period of the 10-year-convergence regression start between the years 1997 and 2012. Specifications include country and/or year fixed effects. Robust standard errors clustered at the country level are reported in parenthesis. $^{*}p < 0.1,^{**}p < 0.05,^{***}p < 0.01$.

Figure 5: A Fall and Stagnation of Inequality with Structural Transformation

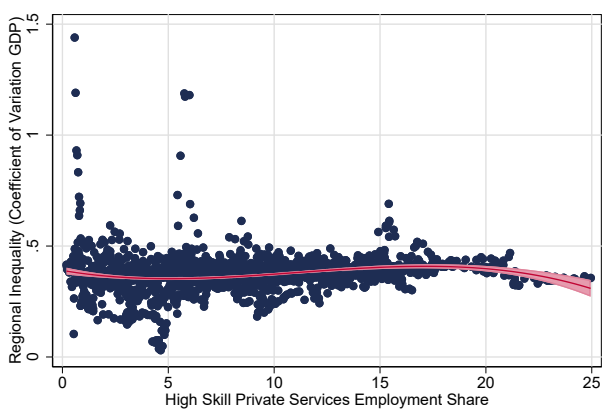

Notes: This figure plots the coefficient of variation of GDP per capita by country against the high-skill private service share in the economy. Estimates are residualized off country fixed effects and contain a recession dummy if the convergence measure is calculated in between 1997-2012. The red line shows the evolution of the average country. The sample is unbalanced.

function of the overall level of development and does not depend on the population of the country. Figure 6 displays the change in the Coefficient of Variation between 2015 and 1985 for each country with a population of less than 10 millions in relation to the change in national GDP per capita over the same time period. Several observations stand out. First, changes in income seem to be uncorrelated with changes in regional inequality, leading credence to the fact that inequality and development in our sample do not seem to be very correlated. Second, changes in regional inequality can be found almost among the whole development spectrum. Third, the correlation does not show a particular relationship with the size of the country.

Figure 6: Growth in regional inequality and economic development

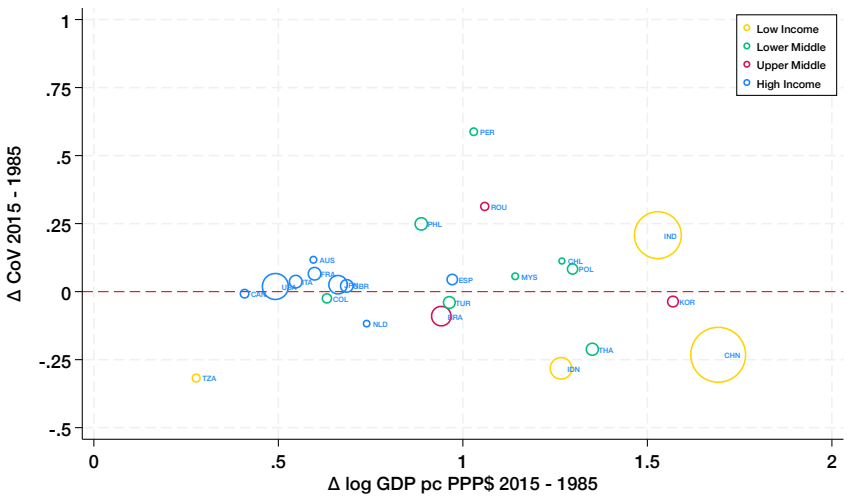

Notes: This figure displays the correlation between the change in Coefficient of Variation and national GDP per capita between 1985-2015. The Coefficient of Variation is demeaned. The size of the circles represent the size of the national population in 1985. The classification into Low, Lower Middle, Upper Middle and High Income countries follows the World Bank definition and are recorded in 1987. Author's calculation.

The empirical evidence raises the question why the transition to high-skill private services is associated with lower regional convergence? To further investigate potential mechanisms behind this link, we next investigate the regional distribution of employment for all sectors.

3.3 Fact #3: Regional Concentration of Services

Given the strong relation between countries' stall in regional convergence and their structural transformation towards high-skill services, we next analyze the spatial concentration of employment across sectors. To do so, we use two measures of regional concentration: the

Herfindahl Index (HHI) and the Gini coefficient. The HHI is given by:

$$\text{HHI} = \sum_{i=1}^{N} \left(\frac{E_i}{E_{\text{total}}} \right)^2,$$

where E_i is the employment in region i, E_{total} is the total employment in all regions (i.e., the sum of employment across all regions), and $N$is the number of regions. The HHI values range from 0 to 1, where higher values indicate higher regional concentration and lower values indicate a more even distribution across regions.

We compute the Gini and Herfindahl index for sectoral employment shares across all regions in each country-year. In Table 3, we show the average Gini and Herfindahl indices for each sector, which represent unweighted averages across all countries and years of the balanced sample of 39 countries. Column 3 shows that the Herfindahl index for agricultural employment indicates the lowest regional concentration, while high-skill private services are most spatially concentrated. Manufacturing, low-skill services, and high-skill public services lie in between and exhibit similar levels of regional concentration. More specifically, high-skill private services are two times more concentrated than agriculture, 53% more concentrated than manufacturing and high-skill public services and 50% more concentrated than low-skill services. This finding is robust to other measures of regional concentration: Column 1 of Table 3 shows the Gini coefficient of sectoral employment and Column 2 normalizes the Gini of sectoral employment by the Gini of regions' overall employment size to adjust for general differences in the size distribution of regions.

Evolution of Regional Concentration of Services

While high-skill private services are highly concentrated today, it is equally important to examine how this concentration evolves over time. Put differently, to what extent do high-skill services diffuse as economies develop? A key challenge in addressing this question is that in many economies—particularly in developing countries—high-skill services remain at a nascent stage, employing only a small share of the workforce.

To shed light on these dynamics, we proceed in three steps. First, we examine the evolution of spatial concentration across sectors in the United States, where both manufacturing and high-skill services are long established. Second, we consider the trajectory of manufacturing concentration in mature Asian and Latin American economies and the evolution of high-skill services concentration in advanced European economies. These two exercises provide useful benchmarks for interpreting patterns in less mature settings. Finally, we analyze the average patterns of spatial concentration across all sectors in our broader sample.

Table 3: Regional Concentration of Sectoral Employment

	Gini (1)	Gini Ratio (2)	HHI (3)
Agriculture	.39	.97	.12
Manufacturing	.44	1.07	.15
Low-skill services	.45	1.11	.15
Business services	.54	1.34	.21
Public services	.42	1.02	.14

Notes: This table measures the regional concentration of sectoral employment in a balanced sample between 1980 and 2010. For each country-year, we compute the Gini and Herfindahl index of sectoral employment across all regions. "Gini-Ratio" divides the Ginis of sectoral employment by the Gini of overall employment to adjust for countries' heterogeneity in the overall size distribution of regions.

Figure 7: Evolution of spatial concentration and employment shares for the US

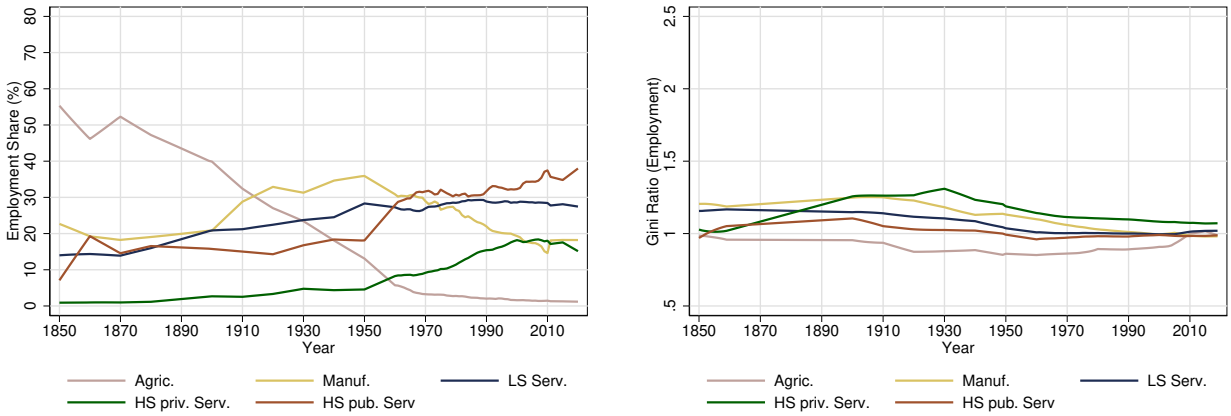

(a) Employment share

(b) Gini-Ratio

Notes: This figure shows the evolution of the sectoral employment shares (a) and spatial sectoral over the years 1850-2010 for the United States. The "Gini-Ratio (employment)" is defined as the Gini Coefficient of sectoral employment divided by the Gini Coefficient of overall employment.

Panel (a) of Figure 7 shows the share of the labor force, and panel (b) depicts the evolution of Gini ratios across sectors in the United States over time. In the late 1800s, when U.S. manufacturing was still in its formative stages, the sector was highly spatially concentrated, with the Gini ratio peaking at 1.26 in 1880. As manufacturing expanded and matured, however, it gradually diffused across regions. By the early 21st century—when manufacturing

employed less than 20 percent of the labor force—the Gini ratio had fallen below 1, indicating that the sector had become less geographically concentrated than employment itself.

High-skill private services exhibit a broadly similar trajectory, with concentration rising in the early stages and diffusing at later stages of development. Yet an important distinction emerges: by the start of the 21st century, although the labor shares of manufacturing and high-skill services had both plateaued at comparable levels (around 18–19 percent), high-skill services remained approximately 1.08 times more spatially concentrated than manufacturing.

In most large economies with sufficiently long time series to track the trajectory of a fully developed manufacturing sector–such as South Korea, Brazil, Mexico, and Thailand–we observe clear evidence of spatial diffusion (see Figures F.13d, F.11d, F.13b, F.14b in Appendix F.1). This pattern suggests that high-skill services should also diffuse as they develop, though the available evidence does not allow us to conclude that the extent of diffusion will match that of manufacturing. In particular, in most large Western European economies and their offshoots–such as France, Germany, the United Kingdom, Italy, Spain, Australia, and Canada–where high-skill services have reached maturity, the sector remains more spatially concentrated than any (Figures F.12d, F.14f, F.14d, F.12f, F.13f, F.11b, F.11f in Appendix F.1). Taken together with the evidence from the United States, this suggests that a certain degree of spatial concentration may be a persistent feature of high-skill services.

Finally, we confirm this by plotting the evolution of the Gini ratio for the average country in our sample over its development path in Figure 8. While the spatial concentration of high-skill private services declines with development, it remains more concentrated than manufacturing even at very high income levels. Appendix F reports several robustness checks for these findings. For example, we corroborate our findings in an unbalanced sample which includes more countries and longer time periods.

3.4 Discussion of Empirical Facts and Model Implications

Overall, we document three novel facts about regional convergence and structural transformation for a large set of countries and across several decades. First, we show that regional convergence within-countries declines over time and stalls in the 2010s for most countries. Second, we show that the decline in convergence is present and more pronounced in countries that experience a stronger employment shift toward services, in particular, toward high-skill private services. Third, we show that employment in high-skill private services is more spatially concentrated than employment in other sectors.

Figure 8: Evolution of spatial concentration with development

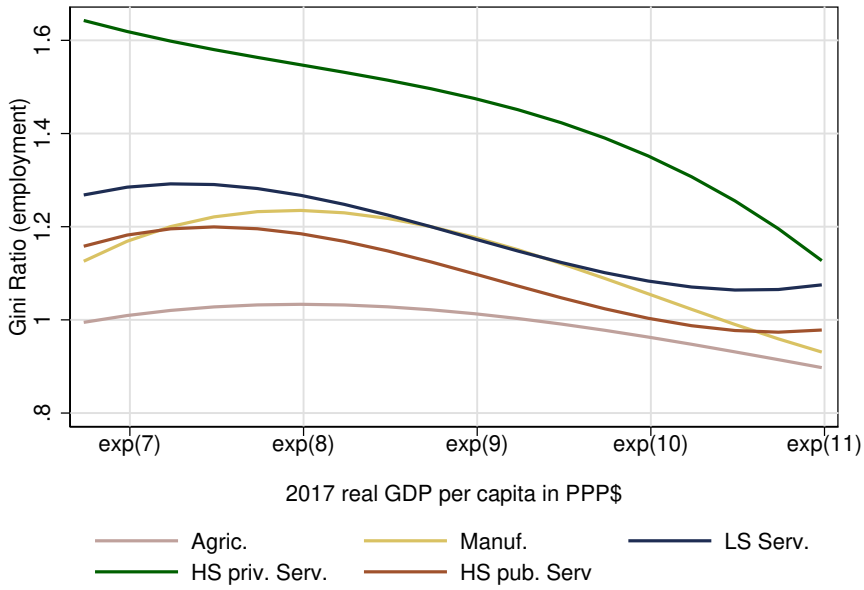

Notes: This figure shows the evolution of spatial concentration of each sector over 2017 real GDP per capita in PPP$ in the balanced data set from 1980-2010. Each observation is a GINI ratio for a sector in any year. The solid line represents a quadratic fit residualized off country fixed effects. For each country-year, the "Gini-Ratio (employment)" is defined as the Gini Coefficient of sectoral employment divided by the Gini Coefficient of overall employment.

The strong link between countries' regional convergence and changes in their sectoral structure suggests that innate differences in sectors' production functions could play a leading role in explaining countries' paths of regional inequality. In particular, the high spatial concentration of high-skill private service employment – which we demonstrate for countries at all development levels – indicates that agglomeration economies might be important in this sector. Agglomeration effects in the high-skill private service sector together with non-homothetic preferences can then generate feedback effects between spatial inequality and structural transformation. As economies become richer, consumers' demand shifts toward services, reinforcing the sector's local agglomeration effects which increase spatial inequality and economic growth. The increased growth then shifts consumers' demand even further towards services which starts the feedback cycle again.

These patterns are consistent with a large literature that demonstrates agglomeration economies, network externalities, and knowledge spillovers in the service sector. Among others, **?** show that these forces can create self-reinforcing dynamics wherein urban centers attract a disproportionate share of skilled labor and innovative activities. This concentration can

then impede the diffusion of economic gains to peripheral regions, thereby decreasing regional convergence. Giannone (2017) further shows that technological change reinforces spatial disparities by favoring regions with preexisting advantages in infrastructure and human capital. In particular, **?** shows that high-tech sectors tend to concentrate in a few places and estimates strong agglomeration externalities. **?** confirm our findings on the regional concentration of sectoral employment in a novel global dataset that uses internationally comparable measures of *cities* as the geographic unit of interest.

Next, we develop a stylized model framework that can rationalize our empirical findings and provide insights on the interplay between structural transformation and spatial growth.

4 A Model of Spatial Structural Change to Services

In this section, we present a stylized model of structural transformation and economic geography. The model incorporates the standard drivers of structural transformation: non-homothetic preferences and sector-specific productivity growth. Motivated by our empirical evidence, we disaggregate services into high-skill private and general services and we allow high-skill services to be tradable and to have local agglomeration effects. Despite its parsimonious structure, the model can generate the patterns of regional convergence and divergence across countries and links the shift toward high-skill services to spatial inequality and aggregate growth. We calibrate the model and conduct counterfactual simulations to quantify the contribution of agglomeration and sectoral productivity growth to changes in countries' regional convergence, sectoral employment shares, and aggregate growth.

4.1 Description of the Model

Model Setup. There are J regions which we index by j and I sectors indexed by i. Workers decide where to locate in each period and receive idiosyncratic taste shocks μ_j for regions and μ_i for sectors, both originating from a Type-1 Extreme Value distribution. The parameters ν_J and ν_I scale the variances of the idiosyncratic shocks. Workers choose their location j and sector i to maximize their utility given sectoral and regional wages w_{ij}.

Sectors. We model three sectors: non-tradable services (z), tradable services (s) and tradable goods or non-services (g). Non-tradable services bundle the low-skill and high-skill public services from our empirical results. The goods sector bundles agriculture and

manufacturing. Prices of the non-tradable services is determined by local market clearing p_{zj}, while the prices of the freely tradable sectors equalize across regions p_s and p_g.

Consumption. Individuals have non-homothetic PIGL preferences over the three sectors. Under PIGL preferences, the indirect utility of consumption for an individual who earns wages w_{ij} is given by:

$$V_{ij} = V(w_{ij}, P_j) = \frac{1}{\varepsilon}\left(\frac{w_{ij}}{(p_g)^{\phi^g}(p_s)^{\phi^S}(p_{zj})^{\phi^Z}}\right)^{\varepsilon} - \sum_{i\in\{g,s,z\}} v^i \ln P_j^i \tag{6}$$

where each region's price index is equal to: $P_j \equiv p_g^{\phi^G} p_s^{\phi^S} p_{zj}^{\phi^Z}$ and $\sum_{i\in\{g,s,z\}} \phi^i = 1$. The income elasticity is given by $\varepsilon \in (0,1)$. Using Roy's identity, the consumption share of sector s can be rewritten as[4]:

$$\psi^s(w_{ij}, P_j) = \phi^s + v^s\left(\frac{w_{ij}}{P_j}\right)^{-\varepsilon}, \tag{7}$$

where s is the sector of consumption and i the sector of individuals' employment which determines their income (but not their consumption choices conditional on income).

Utility Maximization. Households choose to live in a location j and to work in a sector i to maximize their utility by solving:

$$U_{ij} = \max_j \quad \max_i V(w_{ij}, P_j) + \nu_J \mu_j + +\nu_I \mu_i \tag{8}$$

where i denotes the sector of employment, j the region, and μ_j and μ_i individuals' idiosyncratic preference shocks. The price of tradable high-skill services is normalized to 1. Workers first learn their preference shock across regions μ_j and choose to move to a region j. After arriving in region j, they learn their sectoral preference shock μ_i and then choose their sector of employment i. We solve the problem backwards using the properties of the Type 1 extreme value distribution. First, conditional on living in region j, the share of individuals who choose to work in sector i is equal to:

$$\pi_{i|j} = \frac{exp(V_{ij})^{1/\nu_I}}{\sum_i' exp(V_{i'j})^{1/\nu_I}}. \tag{9}$$

Using the properties of the Type 1 extreme value distribution again, we can express the expected utility of individuals in region j before knowing their idiosyncratic sectoral preference shock as:

[4]Similar to Fan et al., (2023), we can calculate the aggregate consumption share of sector s in j:$\bar{\psi}_j^s = \phi^s + v^s(\frac{E(w)}{P_j})^{-\varepsilon}(\frac{E(w^{1-\varepsilon})}{E(w)^{1-\varepsilon}})$

$$EV_j = \nu_I ln(\sum_{i'} exp(V_{i'j})^{1/\nu_I}). \tag{10}$$

When choosing their location j, individuals maximize this expected utility, so that we can express the share of individuals who choose to live in region j as:

$$\xi_j = \frac{exp(EV_j)^{1/\nu_J}}{\sum_j' exp(EV_j')^{1/\nu_J}}. \tag{11}$$

These choices determine the distribution of workers across sectors and regions L_{ij}. There is no temporal persistence in this distribution since there are no costs or frictions when changing regions or sectors.

Production. In each region j, sectors $i = g, s, z$ produce goods or services with a location-specific productivity A_{ij} and linear production functions that use local labor as the only input:

$$Y_{ij} = A_{ij} N_{ij}. \tag{12}$$

Individuals' location and sectoral choices determine the labor supply in each sector and region:

$$N_{ij} = \pi_{i|j} * \xi_j * N, \tag{13}$$

where N is the total labor force in the economy.

The evolution of sectoral and regional productivity over time depends on initial local productivity levels A_{ijt-1} and nationwide exogenous growth rates g_i as follows:

$$A_{ijt} = e^{g_{it}} A_{ijt-1} \quad \text{for} \quad i = a, m \tag{14}$$

Motivated by our empirical findings, we additionally allow for agglomeration economies in the production function of high-skill private services, which we model as a spillover parameter δ on sectoral employment. Hence, productivity in the tradable service sector s evolves according to:

$$A_{sjt} = e^{g_{st}} A_{ijt-1} N_{sjt}^{\delta}, \tag{15}$$

where N_{sjt} is employment in high-skill services s in region j.

Agglomeration spillover generate semi-endogenous growth. As workers move to regions that are productive in sector s, they further augment the sector's productivity in the next period. These local productivity spillovers accumulate over time and can have profound effects on regional income dynamics.

Equilibrium. Given a set of exogenous parameters that characterize individuals' preferences $\{\epsilon, \phi_i, \nu_i, \nu_J, \nu_I\}$, initial productivity levels $\{\{A_{ij0}\}_i^I\}_j^J$, and a set of normalizations such as $p_s = 1$ and $\sum_j N_j = N$, the competitive equilibrium in each period t is characterized by a set of allocations and productivities $\{\{C_{ijt}, N_{ijt}, A_{ijt}\}_i^I\}_j^J$ and wages and prices $\{\{p_g, p_{zj}, w_{ij}\}_i^I\}_j^J$ such that the following conditions hold in each period:

(i) Given idiosyncratic preferences, workers choose their location, sector, and consumption to maximize their utility.

(ii) Local and sectoral productivities A_{ijt} are given by the productivity processes presented in Equations 14 and 15.

(iii) Profit maximization of the firm and the zero-profit condition in each sector i and region j implies:

$$w_{ij} = p_{ij} A_{ij},$$

(iv) Labor market clear in each location and each sector so that local production in sector i employs all local workers that choose to work in the sector so that:

$$N_{ij} = \pi_{i|j} * \xi_j * N \tag{16}$$

(v) For the non-tradable service sector, local prices $p_z j$ adjust to ensure that local production equals local consumer demand so that:

$$p_{zj} A_{zj} N_{zj} = p_{zj} C_{zj} = \Phi_{zj} * I_j, \tag{17}$$

where Φ_{zj} is the local expenditure share on non-tradable services derived from workers consumption choices and $I_j = \sum_i w_{ij} N_{ij}$ is total labor income of region j.

(vi) For the tradable sectors, supply and demand must clear at the country level so that:

$$p_i \sum_j A_{ij} N_{ij} = p_i \sum_j C_{ij} = \sum_j \Phi_{ij} * I_j, \tag{18}$$

where $\sum_j \Phi_{ij} * I_j$ is the country-wide expenditure on sector i.

Key Model Mechanisms. The model speaks to our empirical findings in the following way. As countries' productivities grow and they become richer, non-homothetic preferences shift consumers' demand and therefore countries' employment shares toward the service sector.

Since the high-skill service sector s is freely tradable and exhibits agglomeration effects, the sector's employment increases most in regions where its employment is initially high. These dynamics then increase the variance of service employment across regions, amplifying the sector's spatial concentration and reducing regional convergence.

The mechanisms of this simple model can therefore replicate the link between regional convergence and structural transformation that we documented above (Fact 2). More specifically, the agglomeration economies of the service sector attract workers into regions with high initial service employment as workers want to take advantage of the spillovers. In turn, this sorting generates further spillovers and increases productivity differences across regions. While agglomeration economies push for regional divergence, the model also has convergence forces such as workers' preference shocks and faster exogenous productivity growth in the non-service sector that eventually stabilize the spatial and sectoral distribution of workers.

4.2 Calibration - In Process

We are in the process of calibrating the model to the time series and geography of the US, India and Thailand. The cases of these three countries are representative for our broad empirical findings, as shown in Figures 2 and 3. The US is an advanced country with regional divergence and with a large employment share in high-skill services; India is a weak converger with a large employment share in high-skill service employment for its development level, and Thailand is a strong converger with low employment in high-skill services. Calibrating the model to these key cases allows us to illustrate the underlying mechanisms that drive the documented link between economies' transformation toward services and their stall in regional convergence.

Table 4 presents our chosen parameters for the current simulation. For the agglomeration effects, we first choose a value of $\delta = 0.05$ based on estimates from the literature. We then use US data on aggregate growth in sectoral real value added from the GGDC and BEA from 1980 to 2010 to calibrate the growth rates of exogenous productivity in each sector conditional on the value of δ. In the next iteration, we plan to calibrate the agglomeration effects δ by targeting observed changes in regional income inequality σ over time. For the dispersion of regional and sectoral preference shocks, we choose values from the literature. For regional preference shocks, we use $\nu_J = 5$ which is the mean of the estimates from **?**. For sectoral preference shocks, we set $\nu_I = 3.5$ as calibrated by **?**. Finally, we set the income elasticity ϵ to 0.4 as estimated in **?**. The rest of the parameters–initial productivities A_{ij0} and the PIGL

parameters ν_i, ϕ_i–are currently set for illustration purposes.

Table 4: Simulation Parameters

Parameter	Description	Targeted Moment	Literature	Value
Production				
g_a	Prod. Growth Goods	✓		0.034
g_m	Prod. Growth other Services	✓		0.033
g_s	Prod. Growth high-skill Services	✓		0.030
δ	Agglomeration in Service		✓	0.05
A_{ij}	Initial Prod. by sector and location			–
Preferences				
ν_I	T1-EV variance across regions		?	5
ν_J	T1-EV variance across sectors		?	3.5
ϕ_g, ϕ_s, ϕ_z	PIGL Exp. Shares at limit			0.6, 0.31, 0.09
$\upsilon_g, \upsilon_s, \upsilon_z$	PIGL Income Effects			0.6, -0.5, -0.1
ϵ	PIGL Income Elasticity		?	0.4

4.3 Model Mechanisms and Counterfactuals Results

We use the model for simulations to illustrate how non-homothetic preferences, uneven sectoral productivity growth, and agglomeration effects in the high-skill service sector affect the link between structural transformation, regional convergence, and aggregate growth. To do so, we simulate the economy forward for 30 years (i.e., 1980-2010) for the baseline calibration and several counterfactual calibrations and we then compute changes over time for each outcome of interest.

Table 5 presents the results. Row (1) shows the results for the baseline calibration. Row (2) sets agglomeration effects to zero, i.e., $\delta = 0$. Row (3) lowers the exogenous growth rate in the high-skill service sector g_s so that total productivity growth in the sector is half of the baseline growth. Last, row (4) eliminates income effects by setting ν_i to 0 in the PIGL preferences. Preferences then reduce to Cobb-Douglas with fixed expenditure shares and we adjust the expenditure share coefficients ϕ_i so that sectoral expenditure shares in the counterfactual are the same as in the baseline calibration for the first time period. The columns present how our outcomes of interest change over time in each simulation. To measure aggregate effects on structural transformation and development, we report the percent change in the aggregate high-skill service employment share (column 1) and real GDP per capita (column 2). To measure changes in spatial heterogeneity, we report the percent change in the standard deviation of high-skill employment (column 3) and in the coefficient of variation in GDP per

capita across regions (column 4).

For the baseline economy, row (1) of Table 5 shows that employment in high-skill services increases by 13.2% and GDP per capita by 313% (or 4.9% per year) over the 30-year period. Spatial inequality rises substantially - the standard deviation of high-skill service employment increases by 290.6% and the coefficient of variation of real GDP per capita by 25% across regions.

Row 2 shows that these patterns would have been very different if we eliminate the agglomeration economies in the high-skill service sector. The employment share in high-skill services would have increased by only 1.6% (instead of 13.2%) and real GDP per capita would have grown by less than half with a percent growth of 87.2% over 20 years or 2.1% per year. However, without agglomeration economies, outcomes would have been much more equal across space. The standard deviation in high-skill service employment would have increased by on 13% (instead of 290%) and the coefficient of variation in real GDP per capita would have slightly decreased by 1.6%. Next, we implement a counterfactual that keeps agglomeration effects but lowers the exogenous productivity growth rate in high-skill services. This counterfactual lies in between the previous cases: Structural transformation, GDP per capita growth, and spatial inequality all increase but much less than in the baseline calibration. The aggregate and distributional effects are now smaller because the lower productivity growth in the high-skill service sector makes it relatively less important for determining aggregate outcomes. Instead, the sectors without agglomeration effects now contribute relatively more to aggregate outcomes, which mute the impact of the agglomeration effects on spatial inequality. Last, we show in row (4) that income effects are very important for the results on structural transformation and spatial inequality by making preferences homothetic. In this case, the employment share in high-skill services would have decreased by 4% since this sector has faster overall productivity growth than the other sectors in our calibration. Real GDP per capita growth is slightly slower with 4.5% per year (instead of 4.9% per year) because consumer demand for the fastest-growing sector does not increase as it does with non-homothetic preferences. Agglomeration effects in high-skill services still lead to a large increase in the concentration of high-skill employment with the standard deviation increasing by 122%, but the coefficient of variation in real GDP per capita decreases slightly by 1.3% because employment increases in the non-service and low-skill service sector, which acts as a convergence force.

These illustrative simulation results demonstrate that agglomeration forces and overall

Table 5: Agglomeration Economies in Service Sector and Regional Convergence

Scenario	$\%\Delta Ls_{hs}$	$\%\Delta GDPpc$	$\%\Delta StdDevLs_{hs}$	$\%\Delta CoefVarGDPpc$
baseline	13.2	313.6	290.6	24.9
δ=0	1.6	87.2	13.0	-1.6
Lower g_s	6.9	163.1	152.9	5.1
No income effect	-3.9	273.8	121.5	-1.3

Notes: This table shows the simulation results for the baseline calibration and various counterfactuals in each row. We simulate each model forward for 30 years and then compute the changes over time for each outcome of interest, which are listed in the columns. Column (1) represents the percent change in the aggregate high-skill service employment share, Column (2) presents the percent change in real GDP per capita over the 30 year period. Column (3) presents the percent change in the standard deviation of high-skill employment across regions. Column (4) presents the percent change in the coefficient of variation in GDP per capita across regions. Row (1) shows the baseline calibration. Row (2) sets agglomeration effects to 0. Row (3) lowers the exogenous growth rate in the high-skill service sector so that total productivity growth in the sector is half of the baseline growth. Last, row (4) eliminates income effects by setting ν_i to 0 in the PIGL preferences. Preferences then reduce to Cobb Douglas with fixed expenditure shares and we readjust the ϕ_i coefficients so that sectoral expenditure shares in this counterfactual are the same as in the baseline calibration for the first time period.

productivity growth in the service sector are important drivers that generate a self-reinforcing interplay between regional inequality and structural transformation. Eliminating agglomeration economies would increase spatial equality but would also reduce aggregate GDP growth, indicating a trade-off between regional dynamics and faster growth. Non-homothetic preferences further amplify the effects: once economies grow richer, consumers demand more high-skill services, which increases the sector's productivity through agglomeration effects, and further increases GDP growth but also spatial inequality.

4.4 Current Work and Next Steps

The model presented above highlights the interplay and self-reinforcing mechanisms between employment shifts into the high-skill service sector and regional convergence. To align closer with our empirical results, we are currently working on the following improvements to our quantitative exercise and calibration.

We are changing the preferences in the model to non-homothetic CES and we are working on estimating the parameters of these preferences using the same strategy and data as in **?**. We cannot take existing estimates from the literature since we use different sectoral classifications by distinguishing between high-skill private services and other services. We are

furthermore working on using sectoral and regional wage data to calibrate initial productivity levels for each region and sector A_{ij0}. This wage data is available for many countries in the labor force surveys and in some censuses.

Given preferences and initial productivities, we can then simulate the model forward to calibrate agglomeration effects δ and the exogenous growth rates of sectoral productivity g_i as described above. We will target changes in the spatial concentration of service sector employment from our dataset to calibrate agglomeration economies. Then, for a given value of δ, we can solve for the exogenous sectoral productivity growth rates g_i in our model, which ensure that aggregate sectoral productivity growth in our model exactly matches the growth rates in sectoral real value added that we obtain from the GGDC and ETD database. We are still determining whether we want to calibrate the model to the actual regions of different countries, which allows for an exact model inversion, or if we continue with a more stylized model calibration.

We can implement this calibration separately for the US, India, and Thailand to examine how initial sectoral and regional productivities A_{ij0}, exogenous sectoral productivity growth g_i and agglomeration estimates δ vary across these three countries which each illustrate different paths of structural transformation, regional convergence, and development. This calibration approach will then allow us to implement more tangible counterfactuals and accounting exercises. In particular, we can then analyze how the heterogeneity in agglomeration forces and sectoral productivity growth across these countries relates to their paths of regional convergence, spatial inequality, and structural transformation. In addition, we can evaluate how different the path of regional inequality and structural transformation would have been in particular countries or country-groups if we assigned them the relevant structural parameters from another country or country-group. For example, we can evaluate how different outcomes would be if a weak converger such as India had the same spillover parameters as a strong converger such as Thailand.

5 Conclusion

In this paper, we assemble and validate a longitudinal dataset which provides detailed GDP and sectoral employment data for more than 1500 regions and more than 90 countries between 1980 and 2019. We use this novel dataset to revisit a classical question in macroeconomics: how is structural transformation toward services associated with regional convergence? We present new empirical facts. First, we find that regional convergence within countries is decreasing over

time around the globe and stalls in the most recent decade. To understand which mechanisms drive the stall, second, we show that the decline in convergence is particularly pronounced in countries that experience a stronger employment shift toward services, in particular, toward high-skill private services. Third, we focus on the spatial sectoral employment and we show that employment in high-skill private services is more spatially concentrated than in any other sector. While the literature has shown that the transition from agriculture to manufacturing has led to regional convergence, our results indicate the opposite for the shift toward services, in particular, towards high-skill high-growth services.

To study the mechanisms that link service-led structural transformation and regional convergence, we therefore develop a stylized model framework that can rationalize our empirical findings. The model captures the key drivers of structural change, such as non-homothetic preferences and sector-specific productivity growth, and allows for agglomeration economies in the high-skill tradable service sector. We then calibrate the model and implement counterfactuals that quantify the contribution of specific mechanisms to countries' observed changes in regional convergence and sectoral employment. We find that eliminating agglomeration economies in the service sector would reduce regional inequality, but would decrease employment growth in the service sector, slowing countries' structural transformation and economic development. These findings demonstrate a trade-off between unequal regional dynamics and service-led growth.

References

Acemoglu, Daron, Simon Johnson, and James A Robinson, "The colonial origins of comparative development: An empirical investigation," *American economic review*, 2001, *91* (5), 1369–1401.

Barro, RJ and JW Lee, "Barro-Lee data set," *International data on educational attainment: Updates and implications. Boston: Harvard University. Retrieved November*, 2000, *18*, 2004.

Barro, Robert J. and Xavier Sala i Martin, "Convergence," *Journal of Political Economy*, 1992, *100* (2), 223–251.

Baumol, William, "Productivity Growth, Convergence, and Welfare: What the Long-run Data Show," *American Economic Review*, 1986, *76* (5), 1072–85.

Blanchard, Olivier Jean, Lawrence F Katz, Robert E Hall, and Barry Eichengreen, "Regional evolutions," *Brookings papers on economic activity*, 1992, *1992* (1), 1–75.

Buera, Francisco J. and Joseph P. Kaboski, "The Rise of the Service Economy," *American Economic Review*, October 2012, *102* (6), 2540–69.

Caselli, Francesco and Wilbur John Coleman, "The U.S. Structural Transformation and Regional Convergence: A Reinterpretation," *Journal of Political Economy*, June 2001, *109* (3), 584–616.

Eckert, Fabian, Michael Peters et al., "Spatial structural change," *Unpublished Manuscript*, 2018.

Ganong, Peter and Daniel Shoag, "Why Has Regional Convergence in the U.S. Stopped?," *Journal of Urban Economics*, June 2017, *102*, 76–90.

Gennaioli, Nicola, Rafael LaPorta, Florencio Lopez de Silanes, and Andrei Shleifer, "Growth in Regions," *Journal of Economic Growth*, 2014, *19* (3), 259–309.

Giannone, Elisa, "Skill-Biased technical Change and Regional Convergence," 2017.

Guriev, Sergei and Elena Vakulenko, "Convergence among Russian regions," *CEFIR/NES Working Paper*, 2012, (180).

Herrendorf, Berthold, Richard Rogerson, and Akos Valentinyi, "Growth and structural transformation," in "Handbook of economic growth," Vol. 2, Elsevier, 2014, pp. 855–941.

Huneeus, Federico and Richard Rogerson, "Heterogeneous Paths of Industrialization," Technical Report, National Bureau of Economic Research 2020.

i Martin, Xavier X Sala, "Regional cohesion: evidence and theories of regional growth and convergence," *European Economic Review*, 1996, *40* (6), 1325–1352.

Nunn, Nathan and Diego Puga, "Ruggedness: The blessing of bad geography in Africa," *Review of Economics and Statistics*, 2012, *94* (1), 20–36.

Patel, Dev, Justin Sandefur, and Arvind Subramanian, "Everything You Know about Cross-Country Convergence Is (Now) Wrong," Oct 2018.

Roy, Sutirtha, Martin Kessler, and Arvind Subramanian, "Glimpsing the End of Economic History? Unconditional Convergence and the Missing Middle Income Trap," *Center for Global Development Working Paper*, 2016, (438).

Ruggles, Steven, Katie Genadek, Ronald Goeken, Josiah Grover, , and Matthew Sobek, "Integrated Public Use Microdata Series: Version 6.0 [Machine-readable database]," 2015.

Sachs, Jeffrey D, "Tropical underdevelopment," Technical Report, National Bureau of Economic Research 2001.

A Description of Main External Data Sources

Dose: The DOSE (MCC-PIK Database of Sub-National Economic Output) provides harmonized economic output data for over 1,660 regions across 83 countries, covering the period from 1960 to 2020. It includes total gross regional product (GRP) and, for most observations, sectoral GRP for agriculture, manufacturing, and services. The data are available in local currency units (LCU) and US dollars at both current and 2015 market prices, ensuring comparability across time and space. The database is available here: https://zenodo.org/records/7573249

World Bank Global Labor Database: The Global Labor Database (GLD) is a World Bank initiative designed to harmonize labor force and household surveys with labor-related modules. It aims to cover all labor force surveys worldwide, with a focus on lower income countries, though on occasion the GLD team may cover other household surveys with a sufficient labor module. As of April 2024, the GLD holds 345 surveys from 24 countries (1 high-income countries, 9 upper medium-income, 11 lower middle-income, and 9 low-income countries). The database can be accessed here. https://worldbank.github.io/gld/README.html

I2D2: The International Income Distribution Database (I2D2), is a database developed by the World Bank and contains more than 1,500 household surveys. It contains annual earnings, educational attainment, and employment rates.

ARDECO Database from the ECJRC: The Annual Regional Database of the European Commission's Joint Research Centre provides harmonized time-series data on demographic and socio-economic variables such as GDP, employment and wages at regional and sub-regional levels within Europe. Data can be retrieved from the ARDECO explorer: https://urban.jrc.ec.europa.eu/ardeco/explorer?lng=en.

Global Roads Inventory Project (GRIP): GRIP offers a harmonized global dataset compiling approximately 60 geospatial datasets on road infrastructure. Available for download at https://www.globio.info/download-grip-dataset.

GGDC: Productivity Level Database: Released by the Groningen Growth and Development Centre, this database presents data on relative prices and labor productivity across multiple countries and sectors, based on International Comparison Program benchmarks. As of 2023, it covers 84 countries and 12 sectors, aiding in the analysis of productivity differences and economic performance. Details are available at https://www.rug.nl/ggdc/productivity/pld/releases/pld-2023.

Economic Transformation Database: Developed by the Groningen Growth and Development Centre (GGDC) in collaboration with UNU-WIDER, the Economic Transformation Database (ETD) provides comprehensive, long-term, and internationally comparable sectoral data on employment and productivity. It covers 12 sectors from over 50 economies in Africa, Asia, and Latin America between 1990 and 2018. The database is accessible at https://www.rug.nl/ggdc/structuralchange/etd/?lang=en.

B Coverage of the Sample

Table B.1: Data coverage

	Nb. countries (1)	Avg. nb. years (2)	1980-2010 (3)	1990-2010 (4)	1980-2019 (5)	1990-2019 (6)	2000-2019 (7)
Panel A: GDP							
Africa	3	47	3	3	3	3	3
Asia	12	43	8	9	8	9	10
Australia and Oceania	1	38	0	1	0	1	1
East Europe	16	29	3	5	3	5	16
North America	3	51	2	2	2	2	3
South America	6	43	5	5	5	5	6
West Europe	16	39	16	16	16	16	16
Total	57		37	41	37	41	55
Panel B: Employment							
Africa	17	22	2	8	0	1	3
Asia	14	30	4	9	3	5	6
Australia and Oceania	3	28	0	2	0	1	1
East Europe	13	27	0	4	0	4	13
North America	4	44	3	3	2	2	2
South America	18	38	9	11	3	3	4
West Europe	16	40	15	16	15	16	16
Total	85		33	53	23	32	45
Panel C: GDP & Employment							
Africa	2	19	0	0	0	0	1
Asia	11	32	3	8	2	4	4
Australia and Oceania	1	35	0	1	0	1	1
East Europe	13	26	0	1	0	1	13
North America	3	42	2	2	1	1	2
South America	6	34	3	4	3	3	4
West Europe	16	39	15	16	15	16	16
Total	52		23	32	21	26	41

Notes: This table displays the number of countries that are present in the data set and have GDP, employment data or both. Column 3-7 displays the number of countries that are present in this respective time period. Author's calculation.

C Representativeness of the Sample

Table C.2: Representativeness of the Samples

Period	Share of World Population	Share of World GDP	Avg Growth GDP p.c.	Growth relative to World Avg	# Countries	Avg years of education
1980-1990	0.675	0.856	1.93%	1.60	34	6.49
1990-2000	0.662	0.794	2.82%	1.54	34	7.80
2000-2010	0.647	0.779	3.74%	1.04	34	9.03
2010-2020	0.642	0.773	2.30%	1.33	34	9.67
All Years	0.656	0.802	2.80%	1.13	34	8.16

Notes: This table reports the main summary statistics such as share continent population, share of continent GDP, average GDP Growth per capita, GDP growth relative to the world average, # of countries and average years of education of our sample over the decades.

Table C.3: Representativeness of the Sample by Income Groups

	Share of Continent Population	Share of Continent GDP	Avg. GDP Growth Per Capita	Growth relative to World Avg	# Countries	Avg years of education
			High Income			
1980-1990	0.922	0.948	2.12%	1.03	16	9.24
1990-2000	0.897	0.922	2.65%	1.02	16	10.04
2000-2010	0.887	0.898	2.14%	1.16	16	10.81
2010-2020	0.916	0.916	1.62%	1.14	16	10.52
All Years	0.905	0.921	2.24%	1.03	16	10.22
			Middle Income			
1980-1990	0.554	0.561	6.27%	5.28	5	5.39
1990-2000	0.541	0.651	4.48%	0.94	5	6.99
2000-2010	0.535	0.595	4.04%	0.78	5	8.40
2010-2020	0.568	0.598	0.46%	-2.93	5	8.84
All Years	0.549	0.601	3.50%	1.01	5	7.41
			Low Income			
1980-1990	0.707	0.732	0.70%	0.58	13	4.24
1990-2000	0.693	0.752	2.63%	0.81	13	5.34
2000-2010	0.675	0.762	5.51%	0.89	13	6.48
2010-2020	0.663	0.778	3.50%	1.05	13	7.38
All Years	0.686	0.755	3.29%	0.86	13	5.49

Notes: This table reports the main summary statistics such as share continent population, share of continent GDP, average GDP Growth per capita, GDP growth relative to the world average, # of countries and average years of education of our sample by income group and over the decades in our sample. We divided countries in high income (more than 67th percentile), middle income (between 67th and 33th percentile) and low income (33th percentile and less).

Table C.4: Representativeness of the Sample by Continents

	Share of Continent Population	Share of Continent GDP	Avg. GDP Growth Per Capita	Growth relative to World Avg	# Countries	Avg years of education
			Africa			
1980-1990	0.148	0.253	-3.83%	0.95	3	3.66
1990-2000	0.144	0.270	0.20%	0.29	3	4.21
2000-2010	0.139	0.225	4.68%	0.84	3	5.82
2010-2020	0.135	0.179	2.58%	13.08	3	5.67
All Years	0.142	0.235	1.74%	1.16	3	4.61
			Asia			
1980-1990	0.795	0.743	4.02%	2.09	6	5.94
1990-2000	0.772	0.757	3.74%	1.14	6	7.01
2000-2010	0.759	0.737	4.84%	0.87	6	8.88
2010-2020	0.756	0.742	3.16%	1.10	6	8.36
All Years	0.771	0.745	4.00%	1.01	6	7.48
			Europe			
1980-1990	0.833	0.955	2.11%	1.20	16	7.61
1990-2000	0.522	0.733	2.52%	2.18	16	8.67
2000-2010	0.544	0.735	3.34%	0.85	16	9.71
2010-2020	0.559	0.678	2.32%	1.24	16	10.06
All Years	0.617	0.780	2.59%	1.26	16	9.08
			North America			
1980-1990	0.888	0.983	1.11%	0.55	3	9.27
1990-2000	0.880	0.982	1.76%	0.88	3	10.36
2000-2010	0.873	0.978	1.35%	1.19	3	10.41
2010-2020	0.941	1.071	1.90%	1.23	3	10.26
All Years	0.893	1.000	1.65%	1.04	3	10.09
			Oceania			
1980-1990	0.807	0.867	2.23%	0.97	1	
1990-2000	0.803	0.861	3.04%	1.01	1	11.42
2000-2010	0.804	0.864	2.02%	1.01	1	12.41
2010-2020	0.811	0.865	1.33%	0.92	1	
All Years	0.806	0.864	2.19%	0.98	1	11.92
			South America			
1980-1990	0.761	0.744	0.48%	0.63	5	4.71
1990-2000	0.761	0.735	4.21%	0.89	5	5.65
2000-2010	0.760	0.731	5.59%	1.14	5	6.76
2010-2020	0.819	0.818	1.19%	-2.64	5	7.01
All Years	0.773	0.754	3.09%	1.04	5	5.68

Notes: This table reports the main summary statistics such as share continent population, share of continent GDP, average GDP Growth per capita, GDP growth relative to the world average, # of countries and average years of education of our sample by continent and over the decades in our sample.

D Robustness for Fact #1

D.1 Weighting and Heterogeneity

We report robustness exercises for fact #1 where we use the unweighted sample and control for population growth. We also keep the unbalanced panel of countries throughout the entire time periodin figure D.1. We confirm the robustness of fact 1 to different sample variations in figure D.2. We also report the different layers of heterogeneity as shown in figure D.3. Table **??** reports which country belongs to each heterogeneity group.

Figure D.1: Convergence over time, robustness to β calculation

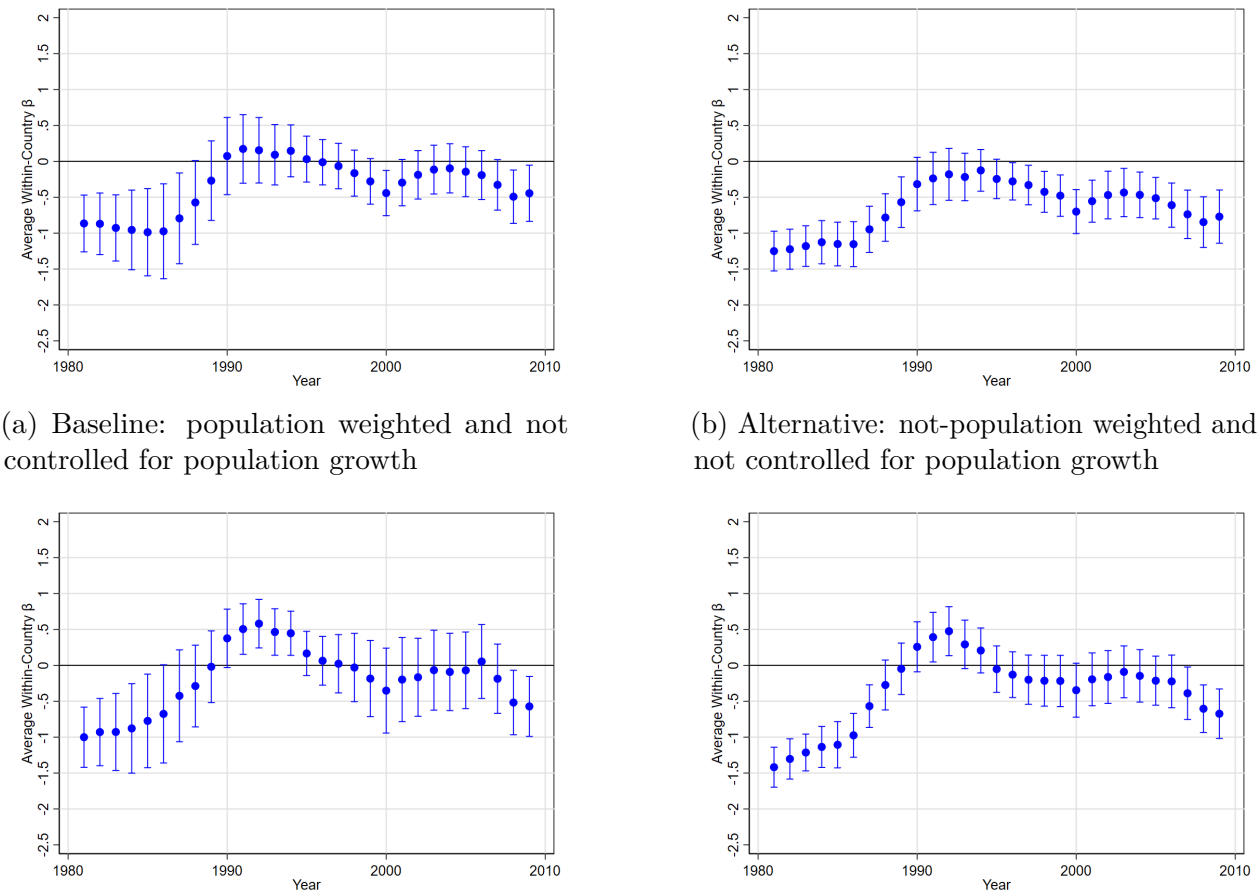

(a) Baseline: population weighted and not controlled for population growth

(b) Alternative: not-population weighted and not controlled for population growth

(c) Alternative: population weighted and controlled for population growth

(d) Alternative: not-population weighted and controlled for population growth

Notes: This figure shows the the robustness to fact 1 for the 39 countries, where we vary the empirical specification in the way β has been calculated.

Figure D.2: Convergence over time, robustness to sample definition

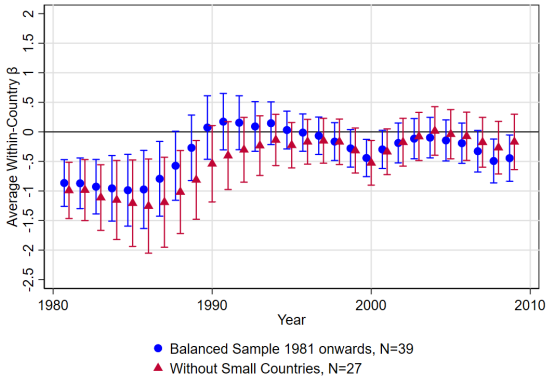

(a) Baseline vs. without small countries

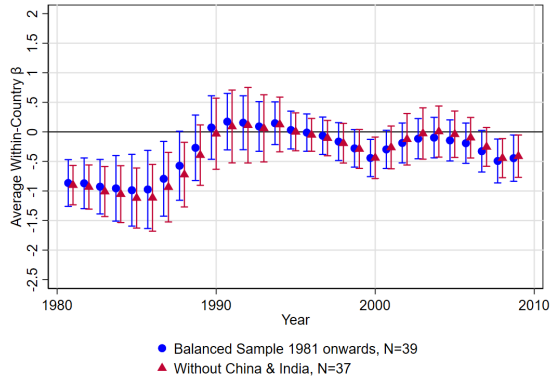

(b) Baseline vs. without China and India

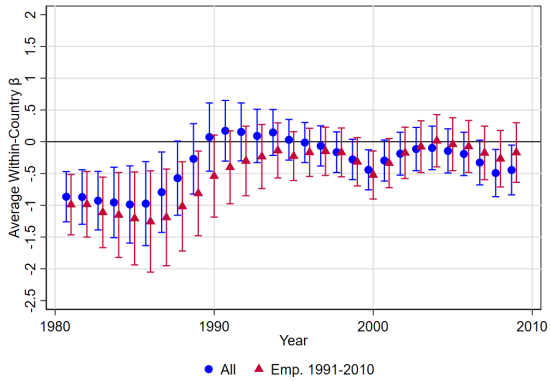

(c) Baseline vs. without small countries with employment 1991-2010

Notes: This figure shows the the robustness to fact 1 for the 39 countries, where we vary the sample definition.

D.2 Convergence in African countries

A potential concern with our main analysis is that the estimates may not fully capture the dynamics in African countries, where data availability is limited and many nations are still at an early stage of development.

Convergence between Cities: Using GDP and population data from 923 cities in 77 countries, we examine the convergence dynamics at the urban level. Figure D.4 illustrates that, between 2004 and 2020, there is a noticeable lack of convergence even among cities within the same country. This dataset, provided by the Economist Intelligence Unit, also includes information for 19 African countries[5].

[5]Angola, Benin, Burkina Faso, Cameroon, Congo-Brazzaville, Congo-Kinshasa, Côte d'Ivoire, Ghana, Kenya, Malawi, Mozambique, Nigeria, Senegal, Somalia, South Africa, Sudan, Tanzania, Zambia, and

Figure D.3: Convergence heterogeneity over time

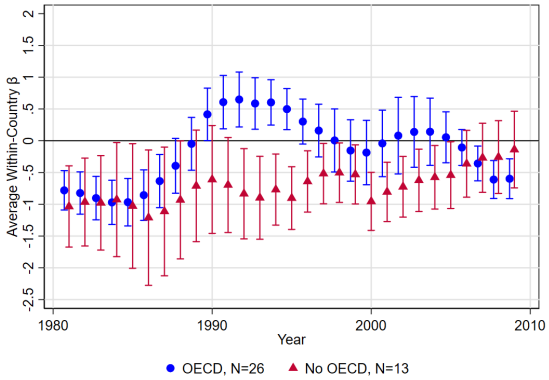

(a) OECD vs. No-OECD

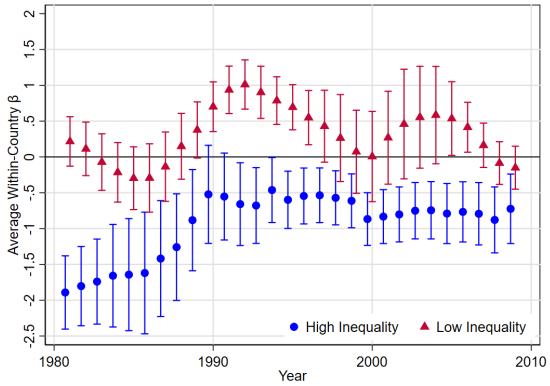

(b) High vs. Low Inequality

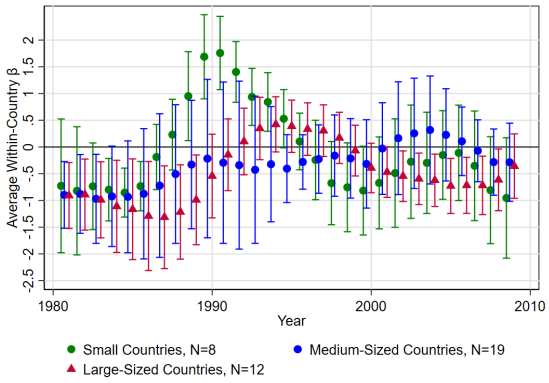

(c) Medium vs. Large Countries

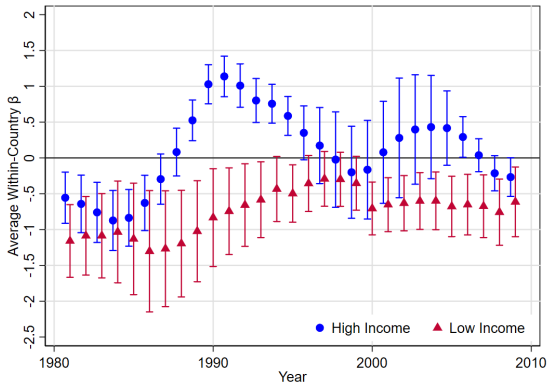

(d) High vs. Low Income

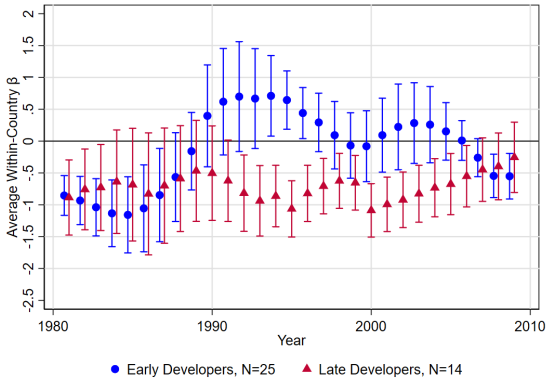

(e) Early vs. Late Developers

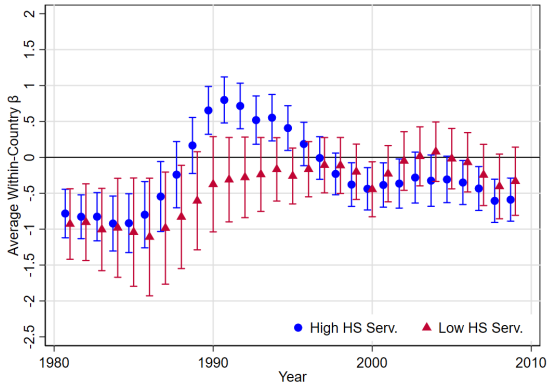

(f) High vs. Low HS Priv. Services Share

Notes: This figure shows the heterogeneity of within country convergence across different subgroups. The definitions of countries can be found in table **??**

Zimbabwe.

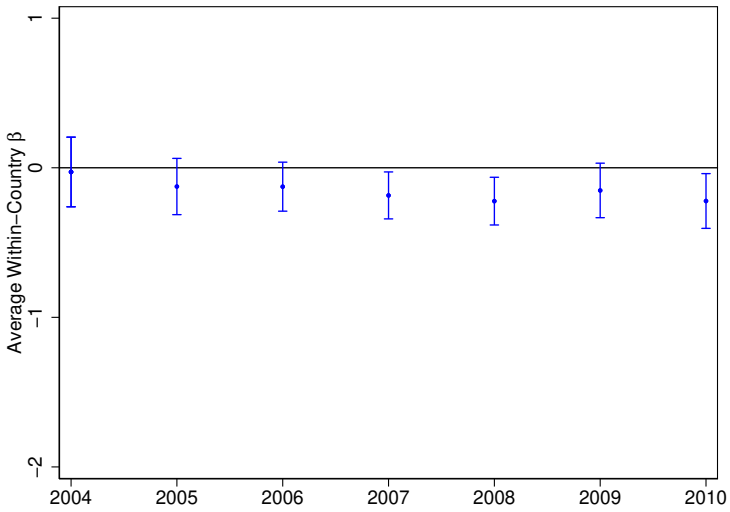

Figure D.4: Within-country β convergence between cities (2004–2020).
Notes: The figure reports the estimates of within-country β convergence using 10-year rolling windows, with the unit of analysis being a city.

Convergence Using Nighttime Lights as a Proxy for GDP: As an additional robustness exercise, we use nighttime light data from the Defense Meteorological Satellite Program (DMSP) as a proxy for GDP. This dataset spans from 1993 to 2018, though we limit our analysis to 2014 since in that year sensor changed and this might distort luminosity readings. Figure D.5 displays the evolution of within-country β estimates, normalized to the initial year, for the global sample and isolating Africa. Our results indicate an overall decrease in β-convergence of approximately 0.7 percentage points globally. The main takeaway of this robustness analyis is that Africa is aligned wit the rest of the world in terms of β-convergence patterns.

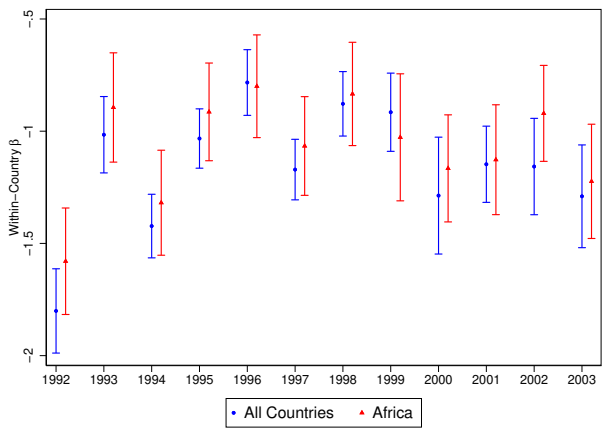

Figure D.5: Within-country β convergence using nighttime lights data.

Notes: This figure reports the within-country β convergence estimates based on 10-year rolling windows for the countries included in the nighttime lights dataset.

In summary, these robustness checks reinforce our headline results by demonstrating that our findings are robust to alternative regional definitions and data sources, particularly through the inclusion of additional African data in both the GDP and nighttime lights analyses.

D.3 Convergence in Real GDP

A final concern could be that if prices are lower in poorer regions, an observed lack of convergence in nominal GDP may be misleading. Addressing this is much harder since regional price data or GDP deflators are hard to obtain for most countries. For now, we have obtained data on real GDP by states for the United States and India. In figure D.6, we show that in the United States and India, there hasn't been any regional convergence since the 2000s even in real GDP. We are currently working on obtaining similar data for other countries.

Figure D.6: Regional Convergence in Real GDP

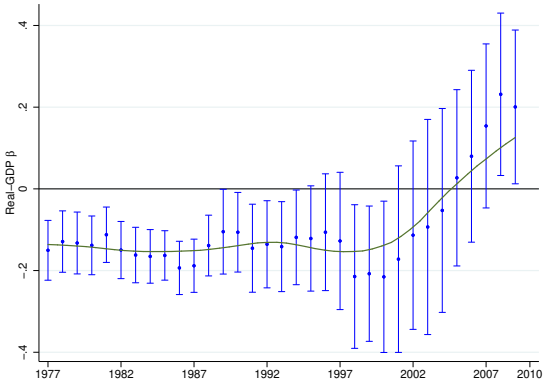

(a) United States

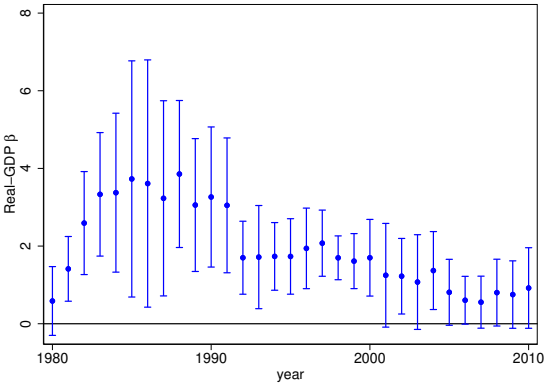

(b) India

Table D.5: Country definition

	Country	Size	High Inequality	High Income	High HS Serv.	High HS Serv. Ineq.	High HS Serv. Rel. Ineq.	Early Developers	OCED
1	australia	Medium	0	1	0	0	0	1	1
2	austria	Small	0	1	1	0	1	1	1
3	belgium	Medium	1	1	1	0	1	1	1
4	bolivia	Small	1	0	0	1	1	0	0
5	brazil	Large	1	0	0	1	1	0	0
6	canada	Medium	0	1	1	1	0	1	1
7	chile	Medium	1	0	0	0	0	1	1
8	china	Large	1	0	0	0	0	0	0
9	colombia	Medium	1	0	0	1	1	0	1
10	denmark	Small	0	1	1	0	0	1	1
11	finland	Small	1	1	0	0	0	1	1
12	france	Large	0	1	1	1	1	1	1
13	greece	Medium	0	1	0	1	1	1	1
14	hungary	Medium	0	1	0	0	0	1	1
15	india	Large	1	0	0	0	0	0	0
16	indonesia	Large	1	0	0	1	0	0	0
17	ireland	Small	0	1	1	0	1	1	1
18	italy	Large	0	1	0	1	0	1	1
19	japan	Large	0	1	0	0	0	1	1
20	kenya	Medium	1	0	0	0	0	0	0
21	malaysia	Medium	0	0	0	0	1	0	0
22	netherlands	Medium	1	1	1	0	0	1	1
23	norway	Small	0	1	0	0	0	1	1
24	peru	Medium	1	0	0	0	0	0	0
25	philippines	Medium	1	0	0	0	0	0	0
26	poland	Medium	0	0	0	0	0	1	1
27	portugal	Medium	1	0	1	1	0	0	1
28	republic of korea	Large	1	0	0	0	1	1	1
29	romania	Medium	0	0	0	0	0	1	0
30	south africa	Medium	0	0	0	0	0	1	0
31	spain	Medium	0	1	0	1	0	1	1
32	sweden	Small	0	1	1	0	0	1	1
33	switzerland	Small	1	1	1	1	1	1	1
34	tanzania	Medium	1	0	0	0	0	0	0
35	thailand	Medium	1	0	0	1	1	0	0
36	turkey	Large	1	0	0	0	0	0	1
37	uk	Large	0	1	1	0	1	1	1
38	united states	Large	0	1	1	1	0	1	1
39	west germany	Large	0	0	1	0	0	1	1
	Total		19	19	13	13	13	25	26

E Robustness for Fact #2

In this section, we report robustness exercises for fact #2. Specifically, we change specifications to keep a balanced panel and without weights by population size as in figure 4. In all these different scenarios, we find that the results are very similar suggesting that changing specifications does not alter the results discussed in the main text.

Figure E.7: Structural Transformation and Regional Convergence, balanced data set

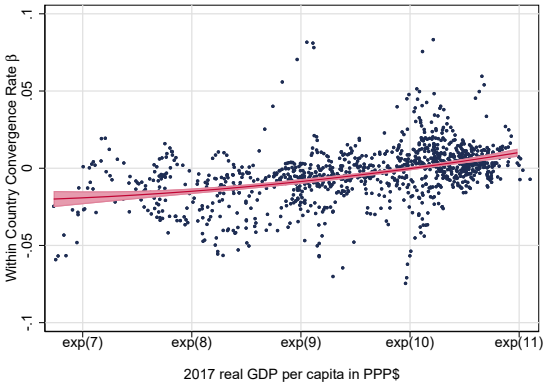

(a) 2017 real GDP per capita in PPP$

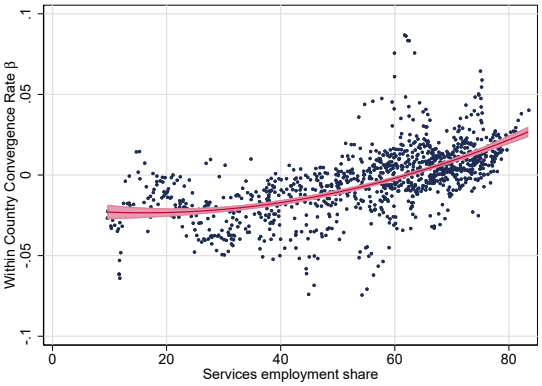

(b) Services employment share

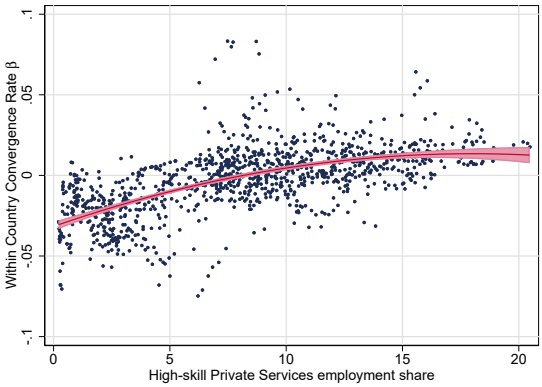

(c) High-skill private services employment share

Notes: Population weighted beta vs. 2017 real GDP per capita in PPP$ (a), vs. services employment share (b) and the high-skill services employoment share for the balanced panel for 1980-2019. Estimates are residualized off country fixed effects and contain a recession dummy if the convergence measure is calculated in between 1997-2012. The red line shows the evolution of the average country. Confidence intervals are plotted around the estimated.

Figure E.8: Structural Transformation and Regional Convergence before 1997

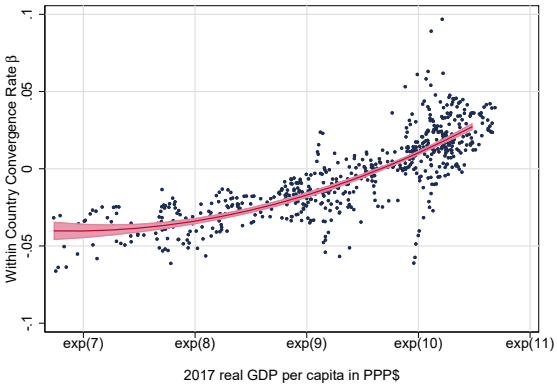

(a) 2017 real GDP per capita in PPP$

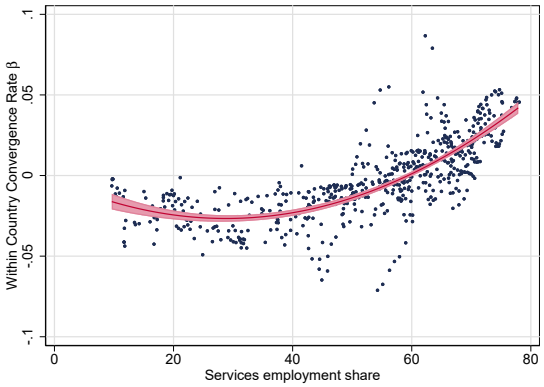

(b) Services employment share

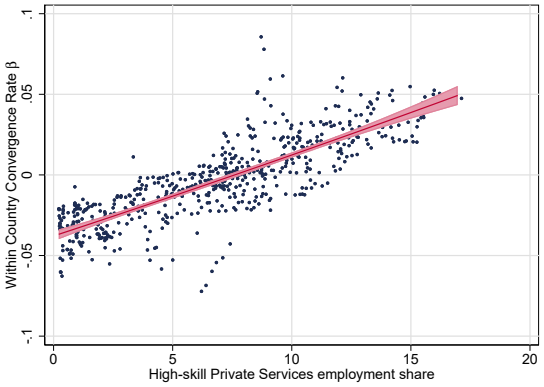

(c) High-skill private services employment share

Notes: Population weighted beta vs. 2017 real GDP per capita in PPP$ (a), vs. services employment share (b) and the high-skill services employoment share for the balanced panel before 1997. Estimates are residualized off country fixed effects and contain a recession dummy if the convergence measure is calculated in between 1997-2012. The red line shows the evolution of the average country. Confidence intervals are plotted around the estimated.

Figure E.9: Structural Transformation and Regional Convergence after 1997

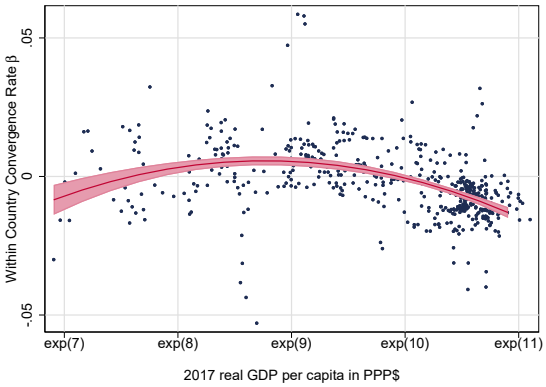

(a) 2017 real GDP per capita in PPP$

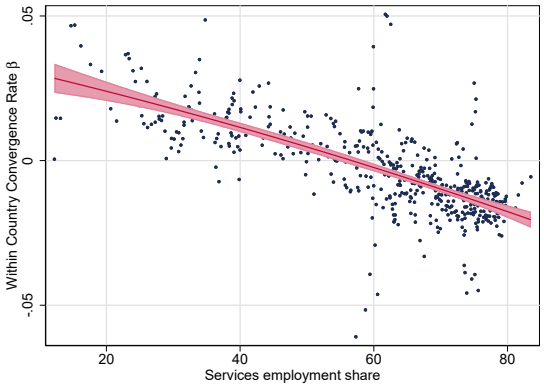

(b) Services employment share

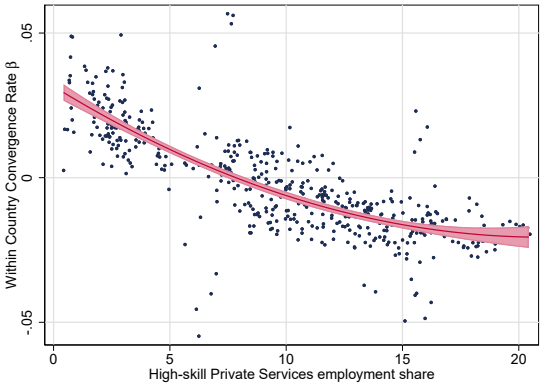

(c) High-skill private services employment share

Notes: Population weighted beta vs. 2017 real GDP per capita in PPP$ (a), vs. services employment share (b) and the high-skill services employment share for the balanced panel after 1997. Estimates are residualized off country fixed effects and contain a recession dummy if the convergence measure is calculated in between 1997-2012. The red line shows the evolution of the average country. Confidence intervals are plotted around the estimated.

Figure E.10: A Fall and Stagnation of Inequality with Structural Transformation

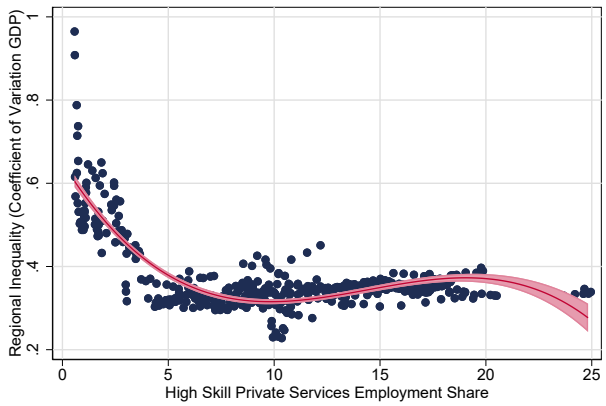

Notes: This figure plots the coefficient of variation of GDP per capita by country against the high-skill private service share in the economy. Estimates are residualized off country fixed effects and contain a recession dummy if the convergence measure is calculated in between 1997-2012. The red line shows the evolution of the average country. The sample is balanced for 1980-2019.

Table E.6: Within-Country Convergence and Structural Transformation

	(1) 10-year	(2) 10-year	(3) 10-year	(4) 10-year	(5) 10-year	(6) 10-year	(7) 10-year
Ln GDP pc.	-0.0195	-0.0235	-0.0292	-0.0246	-0.0220	-0.0274	-0.0369
	(0.0050)***	(0.0073)***	(0.0051)***	(0.0035)***	(0.0037)***	(0.0027)***	(0.0067)***
Share serv.		0.0311					
		(0.0749)					
Share high-skill serv.			0.3825	0.4356		0.4532	0.3398
			(0.1052)***	(0.1352)***		(0.1460)***	(0.1546)**
Great Recession				-0.0057		-0.0050	0.0257
				(0.0046)		(0.0053)	(0.0136)*
RVA per worker					0.1620	0.1557	0.1275
					(0.0182)***	(0.0136)***	(0.0228)***
Country FE	✓	✓	✓	✓	✓	✓	✓
Year FE							✓
N	1094.0000	1094.0000	1094.0000	1094.0000	716.0000	716.0000	716.0000
N country	39	39	39	39	25	25	25
R^2	0.6538	0.6551	0.6869	0.6941	0.6994	0.7370	0.7874

Notes: This table presents the regression estimates where the dependent variable in each specification is the estimated β-convergence over a 10-year rolling window for each country in our unbalanced panel. "RVA per worker" measures the Real Value Added per workers in the high-skill private service sector that we obtain from the GGDC database. "Great Recession" is an indicator which equals one if the time period period of the 10-year-convergence regression start between the years 1997 and 2012. Specifications include country and/or year fixed effects.

Table E.7: Within-country convergence, structural transformation and labor productivity, balanced sample

	(1) 10-year	(2) 10-year	(3) 10-year	(4) 10-year	(5) 10-year	(6) 10-year
Ln GDP pc.	-0.0195	-0.0327	-0.0306	-0.0264	-0.0210	-0.0295
	(0.0050)***	(0.0038)***	(0.0066)***	(0.0053)***	(0.0044)***	(0.0040)***
Share serv.		0.0011				
		(0.0004)***				
Share high-skill serv.			0.0029	0.0032		0.0034
			(0.0012)**	(0.0012)**		(0.0014)**
Great Recession				-0.0046		-0.0032
				(0.0041)		(0.0053)
RVA per worker					0.1651	0.1724
					(0.0283)***	(0.0355)***
Country FE	✓	✓	✓	✓	✓	✓
N	1131.0000	988.0000	988.0000	988.0000	696.0000	590.0000
N country	39	38	38	38	24	22
R^2	0.6537	0.7215	0.7246	0.7296	0.6855	0.7618

Notes: This table presents the regression estimates where the dependent variable in each specification is the estimated β-convergence over a 10-year rolling window for each country in our balanced panel. "RVA per worker" is defined as the Real Value Added per number of workers in the high skill private (business) service sector. "Great Recession" is an indicator which equals one if the calculation period for the convergence measure falls between 1997 and 2012. Specifications include country fixed effects. The RVA is calculated from the GGDC database.

Table E.8: Within country convergence, structural transformation and labor productivity, ETD data

	(1) 10-year	(2) 10-year	(3) 10-year	(4) 10-year	(5) 10-year	(6) 10-year
Ln GDP pc.	-0.0198	-0.0329	-0.0304	-0.0264	-0.0284	-0.0238
	(0.0047)***	(0.0036)***	(0.0062)***	(0.0050)***	(0.0044)***	(0.0030)***
Share serv.		0.0010				
		(0.0004)***				
Share high-skill serv.			0.0027	0.0029		-0.0005
			(0.0011)**	(0.0012)**		(0.0011)
Great Recession				-0.0045		-0.0047
				(0.0040)		(0.0049)
RVA per worker					0.0361	0.0342
					(0.0045)***	(0.0067)***
Country FE	✓	✓	✓	✓	✓	✓
N	1435.0000	1204.0000	1204.0000	1204.0000	389.0000	321.0000
N country	57	52	52	52	20	18
R^2	0.6388	0.7218	0.7241	0.7286	0.7621	0.8360

Notes: This table presents the regression estimates where the dependent variable in each specification is the estimated β-convergence over a 10-year rolling window for each country in our unbalanced panel. "RVA per worker" is defined as the Real Value Added per number of workers in the high skill private (business) service sector. "Great Recession" is an indicator which equals one if the calculation period for the convergence measure falls between 1997 and 2012. Specifications include country fixed effects. The RVA is calculated from the ETD database.

Table E.9: Robustness to Fact 2, without Real Value Added

	(1) 10-year	(2) 10-year	(3) 10-year	(4) 10-year	(5) 10-year	(6) 10-year
Ln GDP pc.	-0.0135	0.0007	-0.0082	-0.0071	-0.0128	-0.0092
	(0.0027)***	(0.0071)	(0.0042)*	(0.0090)	(0.0045)***	(0.0089)
Share HS priv. serv.	0.2621			0.2381	0.2711	0.2652
	(0.0641)***			(0.0722)***	(0.0648)***	(0.0600)***
Share LS serv.		-0.1282		-0.0902		
		(0.1190)		(0.1281)		
Share HS pub. serv.			0.0177		-0.0266	
			(0.0975)		(0.1042)	
Share LS and HS publ. serv.						-0.0436
						(0.0847)
Country FE	✓	✓	✓	✓	✓	✓
Year FE						
N	1531	1531	1531	1531	1531	1531
N country	53	53	53	53	53	53
R^2	0.5633	0.5450	0.5332	0.5690	0.5639	0.5671

Notes: This table presents the regression estimates where the dependent variable in each specification is the estimated β-convergence over a 10-year rolling window for each country in our unbalanced panel. Specifications include country fixed effects.

Table E.10: Robustness to Fact 2, with Real Value Added

	(1) 10-year	(2) 10-year	(3) 10-year	(4) 10-year	(5) 10-year	(6) 10-year
Ln GDP pc.	-0.0237	-0.0215	-0.0272	-0.0233	-0.0236	-0.0229
	(0.0068)***	(0.0070)***	(0.0081)***	(0.0051)***	(0.0069)***	(0.0058)***
Share HS priv. serv.	0.2689			0.2643	0.2718	0.2606
	(0.0876)***			(0.1214)**	(0.0960)***	(0.0980)**
RVA per worker, HS priv. serv.	0.0741	0.0723	0.0713	0.0741	0.0720	0.0726
	(0.0328)**	(0.0319)**	(0.0306)**	(0.0330)**	(0.0325)**	(0.0335)**
Great Recession	0.0173	0.0470	0.0501	0.0177	0.0199	0.0201
	(0.0187)	(0.0135)***	(0.0220)**	(0.0222)	(0.0224)	(0.0253)
Share LS serv.		-0.1171		-0.0077		
		(0.0654)*		(0.0902)		
Share HS pub. serv.			-0.0096		-0.0244	
			(0.0731)		(0.0812)	
Share LS and HS pub. serv.						-0.0173
						(0.0632)
Country FE	✓	✓	✓	✓	✓	✓
Year FE	✓	✓	✓	✓	✓	✓
N	951	951	951	951	951	951
N country	28	28	28	28	28	28
R^2	0.7318	0.7160	0.7100	0.7318	0.7322	0.7321

Notes: This table presents the regression estimates where the dependent variable in each specification is the estimated β-convergence over a 10-year rolling window for each country in our unbalanced panel. "Great Recession" is an indicator which equals one if the calculation period for the convergence measure falls between 1997 and 2012. Specifications include country and year fixed effects.

F Robustness for Fact#3

This section reports a series of robustness tests for our finding that high-skill private services are more geographically concentrated within a country and over time. We employ different measures of concentration as the Gini index as well as the Gini index divided by the Gini indexed ratio between sectoral and population concentration. We also switch the sample from balanced to unbalanced. Finally, we report the change in Gini ratio over the full time period for countries that had the highest decrease in high-skill private service employment in terms of the Gini ratio.

Table F.11: Concentration measures in unbalanced data set

	Gini (1)	Gini Ratio (2)	HHI (3)
Agriculture	.37	.97	.15
Manufacturing	.46	1.17	.19
LS Services	.48	1.21	.2
HS priv. Services	.59	1.54	.3
HS pub. Services	.45	1.15	.2

Notes: This table displays the sectoral concentration for the period 1980-2010 the unbalanced sample. Gini-Ratio is defined as the ratio between the sectoral Gini and the Gini of overall employment. Author's calculation.

Table F.12: Countries with the highest sectoral concentration decrease

	Country	Δ Agric.	Country	Δ Manuf.	Country	Δ LS. Serv.	Country	Δ HS. priv. Serv.	Country	Δ HS. pub. Serv.
1	Portugal	-.127	Greece	-.123	Indonesia	-.09	Benin	-.269	Guatemala	-.187
2	Colombia	-.116	Mexico	-.114	Mexico	-.077	Thailand	-.203	Thailand	-.109
3	Indonesia	-.097	Brazil	-.11	Costa Rica	-.074	Guatemala	-.183	Mexico	-.102
4	Greece	-.073	Costa Rica	-.104	Brazil	-.073	Ireland	-.14	Costa Rica	-.092
5	Italy	-.065	Benin	-.089	Portugal	-.063	Denmark	-.119	Indonesia	-.09
6	Sweden	-.05	Togo	-.086	Guatemala	-.058	Mexico	-.118	Benin	-.082
7	France	-.042	Uruguay	-.065	Thailand	-.051	Greece	-.117	Brazil	-.073
8	Norway	-.04	Denmark	-.047	Belgium	-.046	Netherlands	-.116	Ireland	-.058
9	Netherlands	-.032	Thailand	-.045	Netherlands	-.042	Belgium	-.115	Bolivia	-.039
10	Canada	-.031	Switzerland	-.037	Dominican Republic	-.037	Costa Rica	-.096	Togo	-.036

Notes: This table displays the countries with the highest sectoral concentration decrease as measured with the Gini Index. Author's calculation.

F.1 Sectoral Concentration across Countries

Figure F.11: Evolution of spatial concentration and employment shares across countries (part 1)

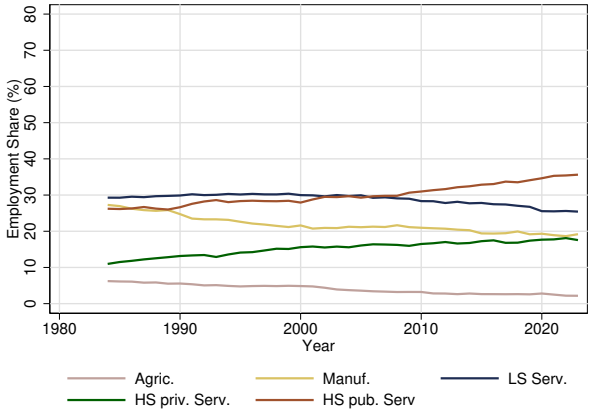

(a) Australia: Employment share

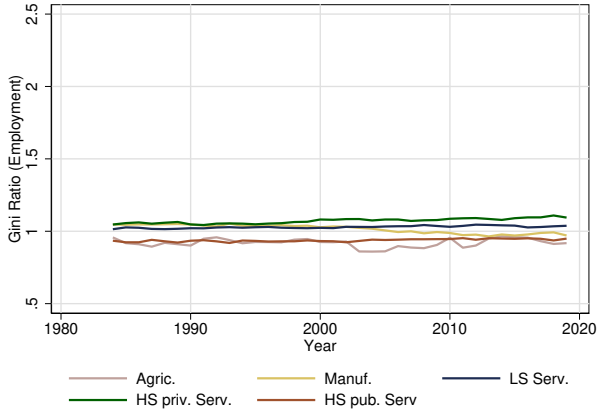

(b) Australia: Gini-Ratio

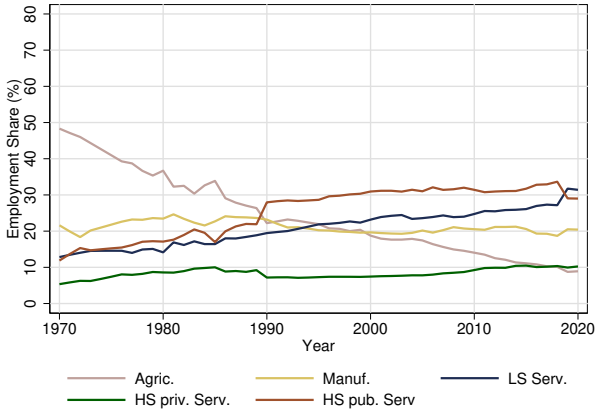

(c) Brazil: Employment share

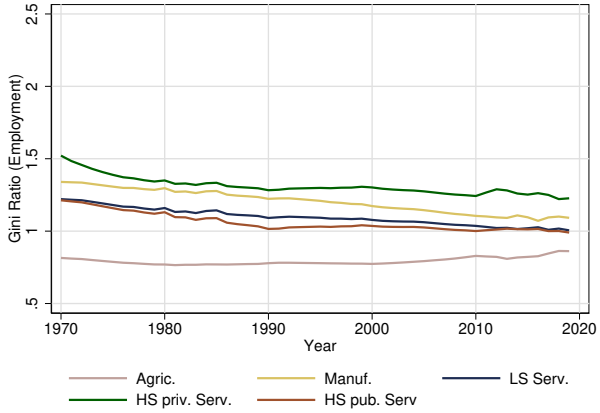

(d) Brazil: Gini-Ratio

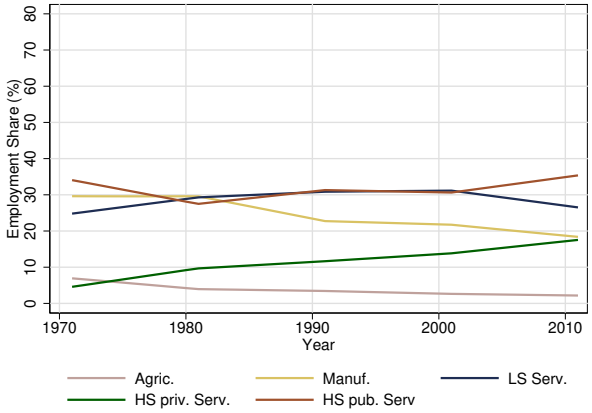

(e) Canada: Employment share

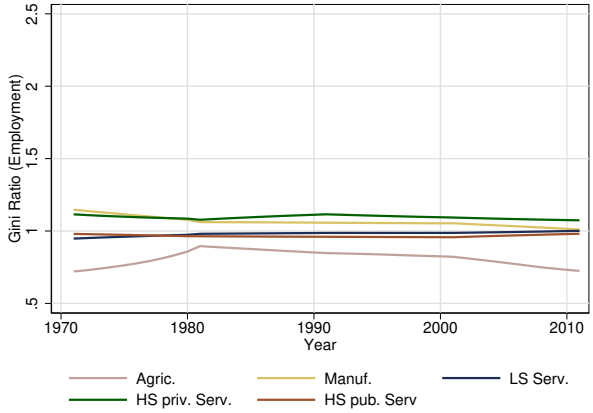

(f) Canada: Gini-Ratio

Notes: This figure shows the evolution of the sectoral employment shares (a) and spatial sectoral over the various years across countries. The "Gini-Ratio (employment)" is defined as the Gini Coefficient of sectoral employment divided by the Gini Coefficient of overall employment.

Figure F.12: Evolution of spatial concentration and employment shares across countries (part 2)

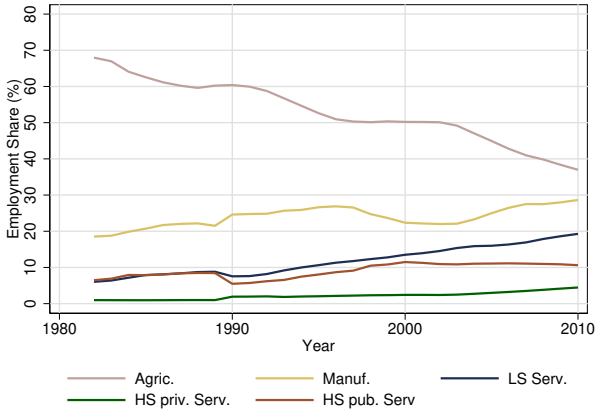

(a) China: Employment share

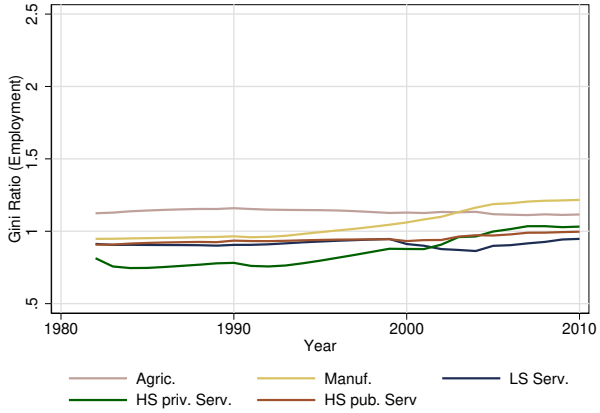

(b) China: Gini-Ratio

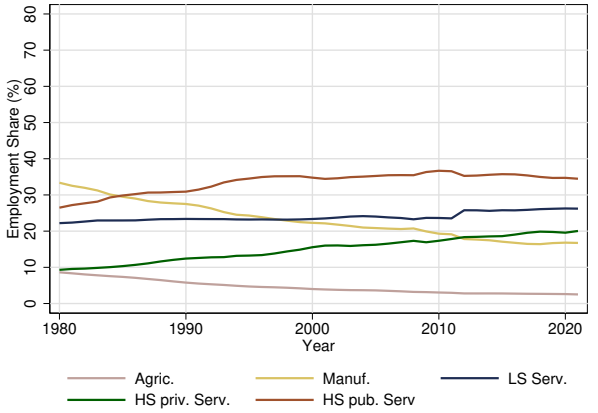

(c) France: Employment share

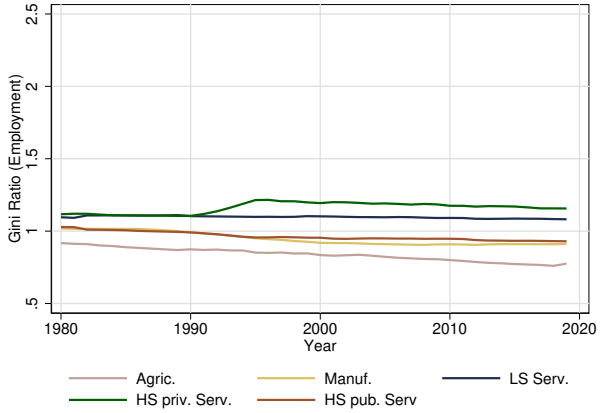

(d) France: Gini-Ratio

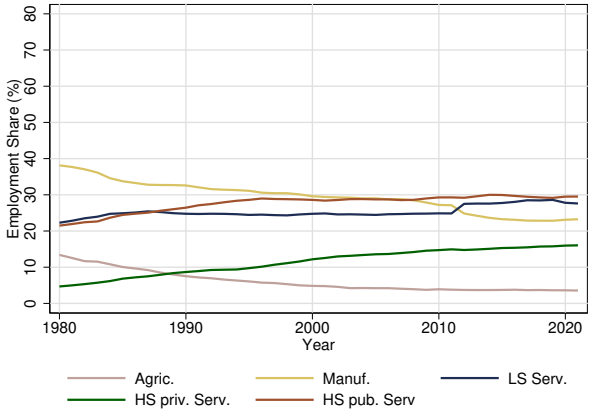

(e) Italy: Employment share

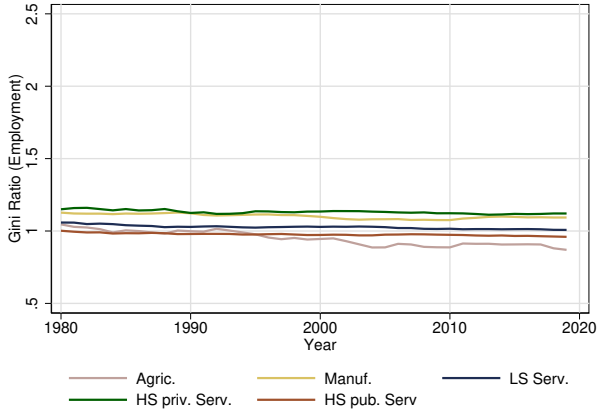

(f) Italy: Gini-Ratio

Notes: This figure shows the evolution of the sectoral employment shares (a) and spatial sectoral over the various years across countries. The "Gini-Ratio (employment)" is defined as the Gini Coefficient of sectoral employment divided by the Gini Coefficient of overall employment.

Figure F.13: Evolution of spatial concentration and employment shares across countries (part 3)

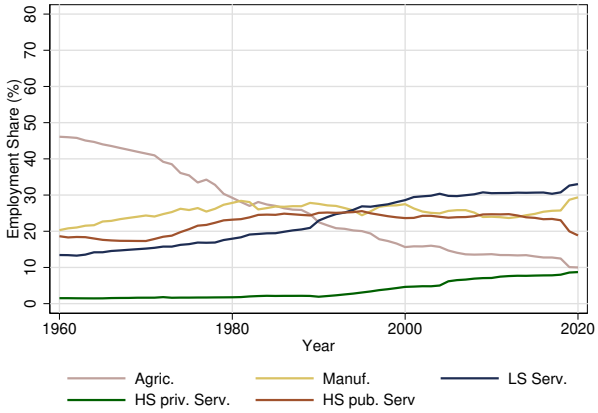

(a) Mexico: Employment share

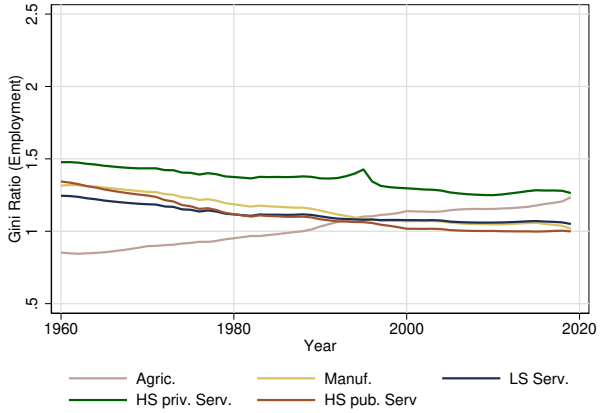

(b) Mexico: Gini-Ratio

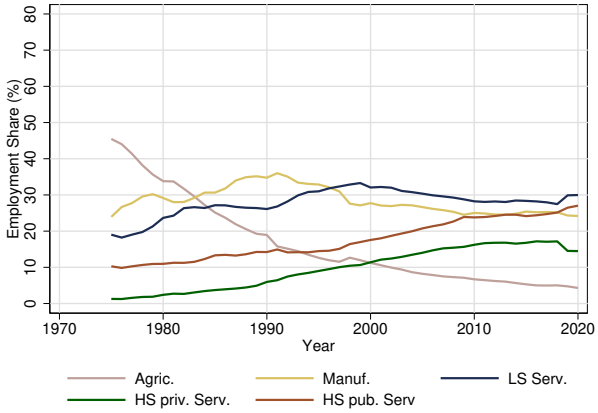

(c) Republic of Korea: Employment share

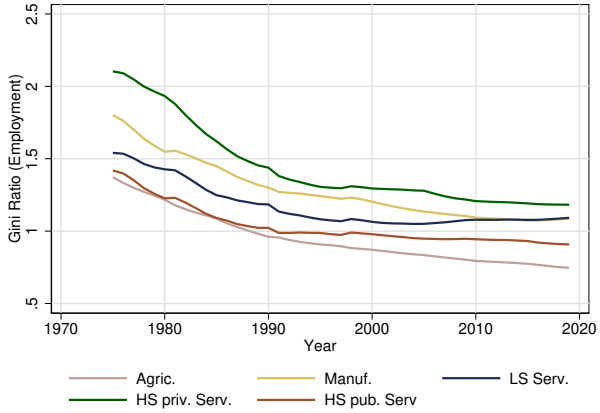

(d) Republic of Korea: Gini-Ratio

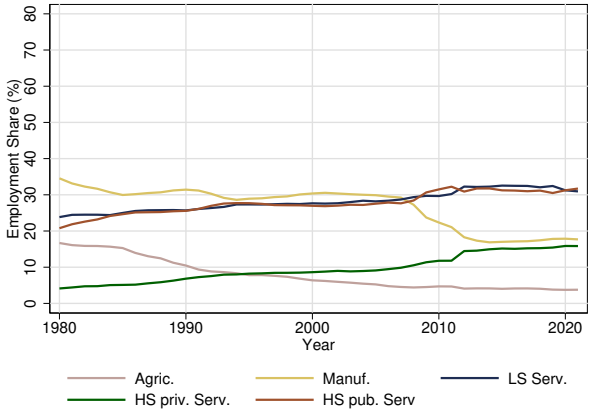

(e) Spain: Employment share

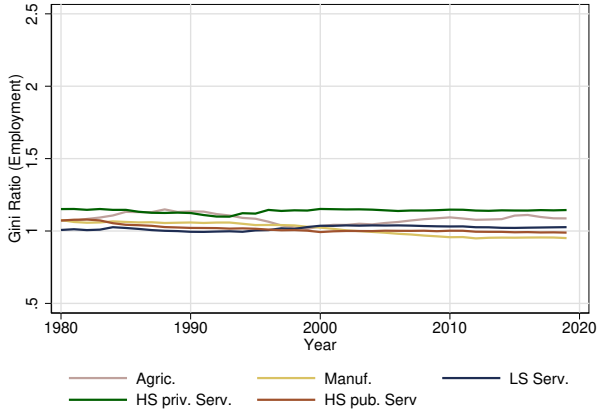

(f) Spain: Gini-Ratio

Notes: This figure shows the evolution of the sectoral employment shares (a) and spatial sectoral over the various years across countries. The "Gini-Ratio (employment)" is defined as the Gini Coefficient of sectoral employment divided by the Gini Coefficient of overall employment.

Figure F.14: Evolution of spatial concentration and employment shares across countries (part 4)

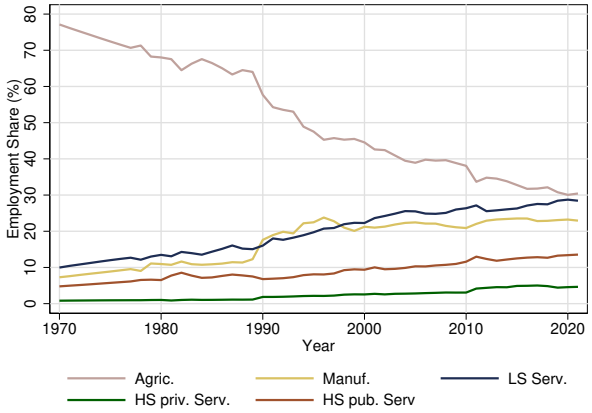

(a) Thailand: Employment share

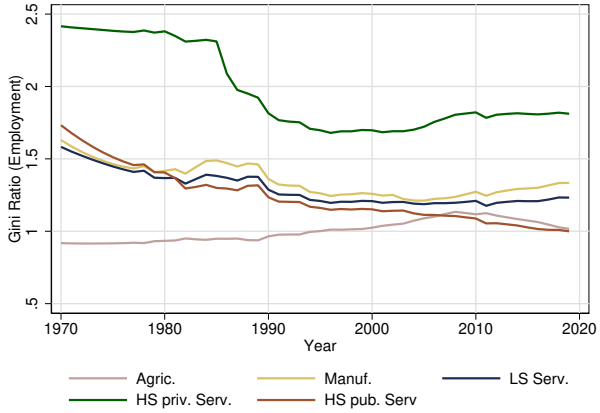

(b) Thailand: Gini-Ratio

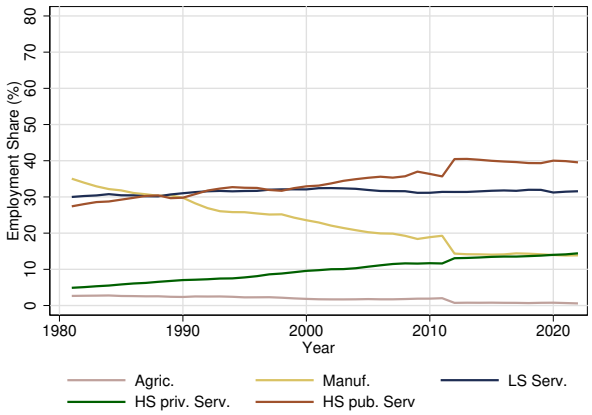

(c) United Kingdom: Employment share

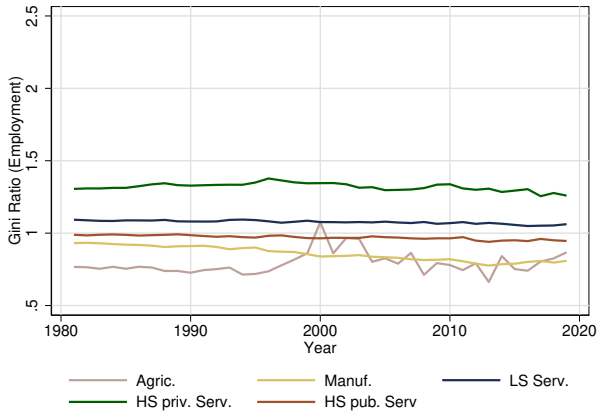

(d) United Kingdom: Gini-Ratio

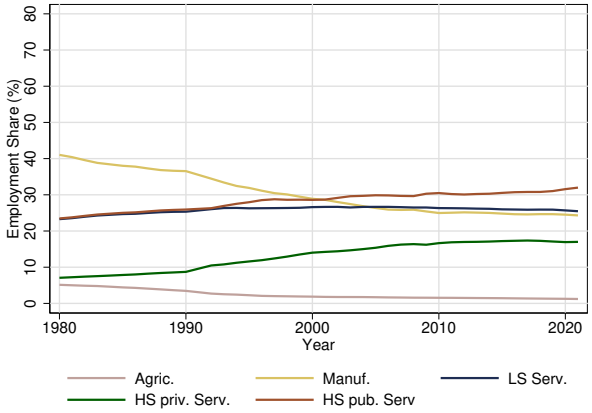

(e) West Germany: Employment share

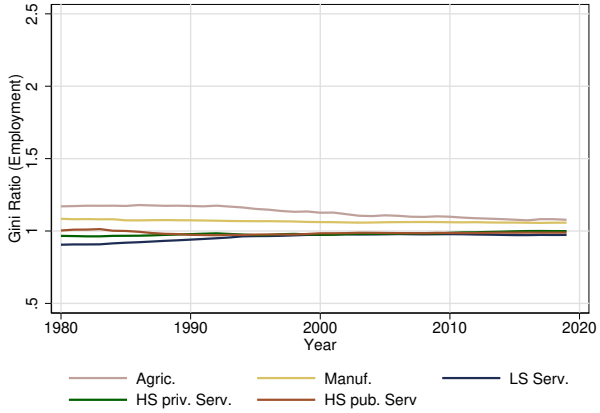

(f) West Germany: Gini-Ratio

Notes: This figure shows the evolution of the sectoral employment shares (a) and spatial sectoral over the various years across countries. The "Gini-Ratio (employment)" is defined as the Gini Coefficient of sectoral employment divided by the Gini Coefficient of overall employment.

F.2 Robustness for all Facts Excluding Small Countries

In this section, we report all the main facts from #1 to #3, excluding all the small countries. Our definition of small countries is that they have fewer than 10 million inhabitants. The concern is that our results are driven by small internal geographies that, overall, are not important in the aggregate. One hypothesis could be that many rich countries are small like Switzerland and Sweden, and since these are high-income countries, they might have converged already and, hence, are driving the lack of convergence results. Thus, besides weighing for population size, which also reduces the relevance of this group, we went an extra step and reran the analysis for the main facts, excluding them from the sample. By doing so, we are left with 27 countries for which we have regional GDP data since 1980. The list of the remaining countries is reported in table F.13. As is noticeable from the table, all the main countries are still there, including Kenya, South Africa and Tanzania, the three African countries in our GDP sample. We confirm our main findings for the three main facts, excluding the small countries.

Table F.13: Country definition

	Country	Size	High Ineq.	High Income	OECD	Early Developers	Comm. Exp.
	(1)	(2)	(3)	(4)	(5)	(6)	(7)
1	Australia	Medium	0	1	1	1	0
2	Brazil	Large	1	0	0	0	0
3	Canada	Medium	0	1	1	1	0
4	Chile	Medium	1	1	1	1	0
5	China	Large	1	0	0	0	0
6	Colombia	Medium	1	0	1	0	1
7	France	Large	0	1	1	1	0
8	India	Large	1	0	0	0	0
9	Indonesia	Large	1	0	0	0	0
10	Italy	Large	0	1	1	1	0
11	Japan	Large	0	1	1	1	0
12	Kenya	Medium	1	0	0	0	0
13	Malaysia	Medium	0	0	0	0	0
14	Netherlands	Medium	0	1	1	1	0
15	Peru	Medium	1	0	0	0	1
16	Philippines	Medium	1	0	0	0	0
17	Poland	Medium	0	0	1	1	0
18	Republic Of Korea	Large	1	0	1	1	0
19	Romania	Medium	0	0	0	1	0
20	South Africa	Medium	1	1	0	1	0
21	Spain	Medium	0	1	1	1	0
22	Tanzania	Medium	1	0	0	0	0
23	Thailand	Medium	1	0	0	0	0
24	Turkey	Large	1	1	1	0	0
25	Uk	Large	0	1	1	1	0
26	United States	Large	0	1	1	1	0
27	West Germany	Large	0	1	1	1	0
	Total		14	13	15	15	2

Notes: This table reports the definitions for the heterogeneity analysis. These characteristics are fixed across the time periods and are collected in 1981. The definitions are as follows. High inequality: above median Gini coefficient of GDP per capita (0.175). High income: above median GDP per capita (7504). Size:

Population size. Early developers: Definition based on **?**. It equals one if the country is defined as having "high education". Comm. Exp.: whether the country is a commodity exporter.

Table F.14 reports the number of countries that have GDP data and the subset of those that also have regional employment data between 1990 and 2010 as well as GGDC. Therefore, when we do joint GDP and regional-level analysis, we will be left with a smaller sample.

Figure F.15 reports the central β-convergence fact and its lack thereof, showing very similar

Table F.14: Summary table for GDP and employment data

Region	GDP		+Emp.			+GGDC		
	Nb. Countries	1990-2010	Nb. Countries	Avg. Nb. Years	1990-2010	Nb. Countries	Avg. Nb. Years	1990-2010
Africa	3	3	2	44	0	3	47	3
Asia	9	9	9	48	8	9	48	9
Australia and Oceania	1	1	1	38	1	1	38	1
East Europe	2	2	2	39	1	2	39	2
North America	2	2	2	64	2	2	64	2
South America	4	4	4	49	3	4	49	4
West Europe	6	6	6	39	6	6	39	6
Total	27	27	26		21	27		27

Notes:: This table shows the number of countries which we use mainly in our analysis and that contain GDP and employment data from our as well as GGDC/ETD on the country level and the number of average years per country. This table only displays the countries that are not "small", i.e. that have more than 10 million inhabitants in any given year. The values are split by country groups. "+ Emp." refers to countries that have employment and GDP data from our sources solely. "+ GGDC" are the sample of countries that in "+ Emp." but extended with the national employment data from GGDC and/or ETD. Author's calculation.

quantitative patterns also for the list of non-small countries, both in the case of unconditional and conditional convergence.

Table F.15 reports the summary statistics of countries that have ever converged in the period. According to our definition, the results do not significantly differ from those in the main text, with a slight increase in countries that had "ever converging" episodes.

We also replicate fact 2 for this smaller sample. We find the fact to be very robust to the inclusion of both country and year fixed effects, as shown both in figure F.16 and in table F.17. There is a strong, positive and statistically significant correlation between decline in β-convergence and share high-skill services, as well as with real value added per worker in high-skill services.

Figure F.15: Within-Country β Over Time

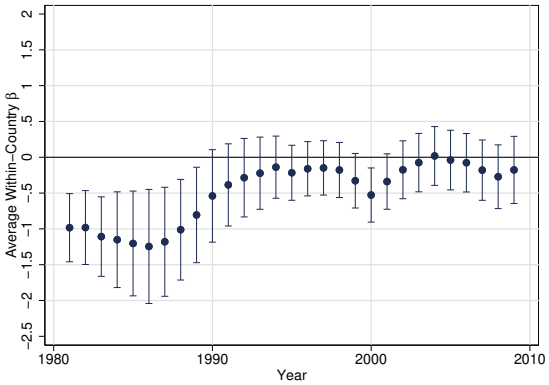

(a) Baseline: Population-weighted regression

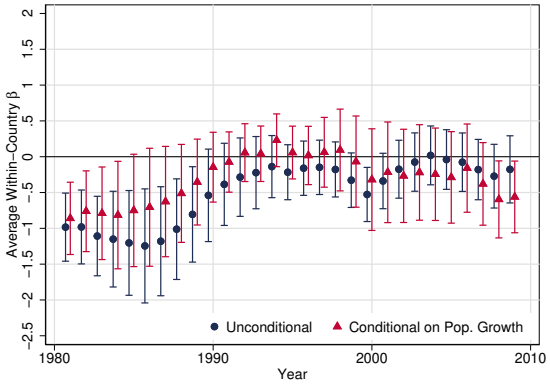

(b) Conditional and unconditional convergence

Notes: This figure reports the average within-country β convergence for a balanced sample of 27 countries between 1981 and 2019 which possess employment data between 1991 and 2010. In panel (a) the regressions for each country are weighted by population size, panel (b) compares unconditional and conditional convergence rates, where the latter control for population growth

.

Table F.15: The Decline in Within-Country Convergence

	Ever converged		
	1981-1989	1991-1999	2001-2009
Share of countries	74.1%	59.3%	59.3%
Share of GDP	76.7%	50.3%	54.3%
Share of population	67.9%	60.2%	59.1%

Notes: This table reports the share of countries which has ever converged in a given decade, which is defined as having at least one β estimate in this period that is negative and statistically significant at the 5% significance level. We further show the share of our sample's GDP and population that is represented by the respective countries. We use the 27 countries which have employment data between 1991-2010.

While our employment data is not restricted to only 27 countries, for completeness, we report fact 3 for the non-small countries in table F.18 and figure F.17. Overall, the main results are that high-skill private services are more concentrated than other services, and any other sectors still stand independently of the measure we use. This suggests that the result does not come from the fact that small countries in general have only one main hub where business services happen.

Figure F.16: Structural Transformation and Regional Convergence

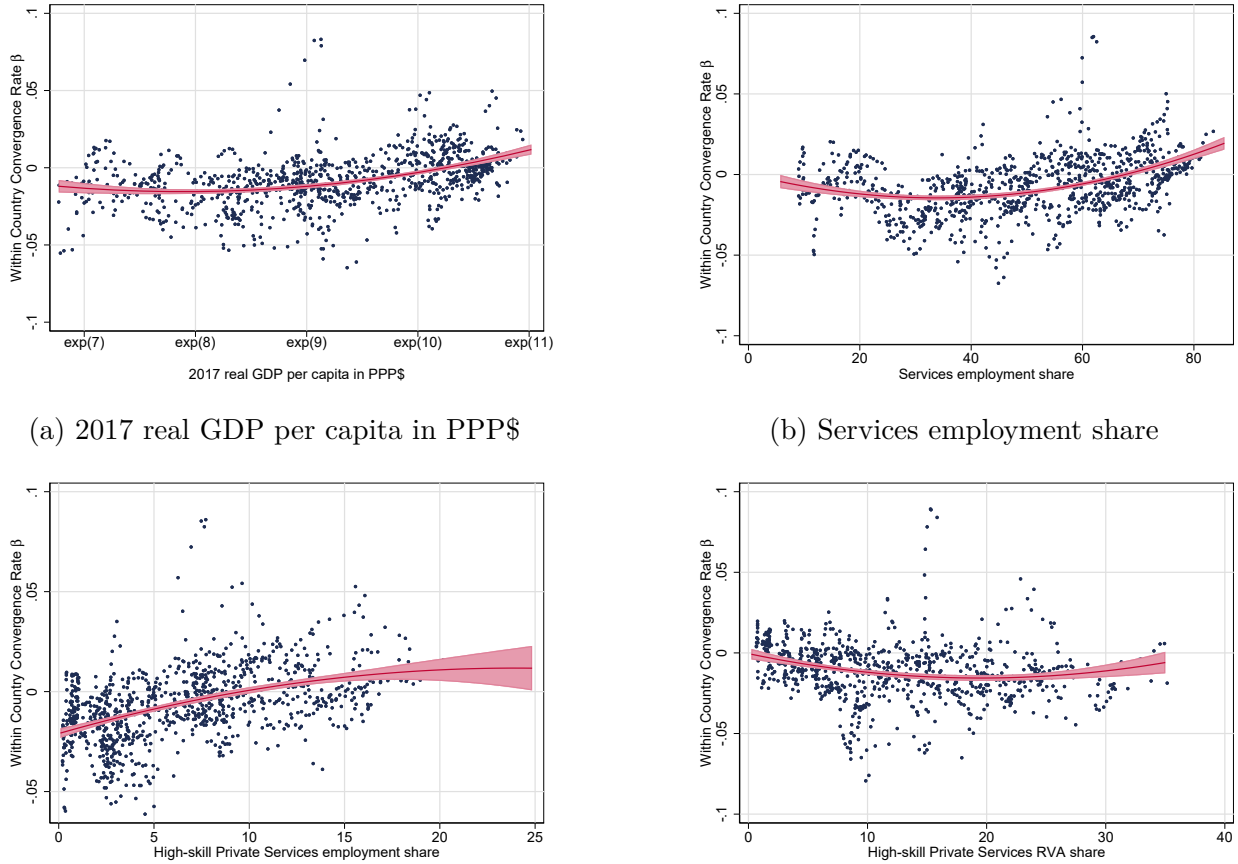

(a) 2017 real GDP per capita in PPP$

(b) Services employment share

(c) High-skill private services empl. share

(d) High-skill private services RVA share

Notes: Population weighted beta vs. 2017 real GDP per capita in PPP$ (a), vs. services employment share (b), the high-skill services employment share (c) and the the high-skill services real value added share (d) for the countries which have employment from 1991-2010 (27 countries). Estimates are residualized off year and country fixed effects. The red line shows the evolution of the average country. Confidence intervals are plotted around the estimated.

F.3 Robustness for σ-convergence

An alternative regional convergence measure is the σ-convergence and its change over time as defined in equation 5. The literature often uses this measure as the main measure of regional convergence as it allows for the study of the whole distribution. We also examine how our estimates of β-convergence relate to changes in the cross-regional dispersion of incomes (σ-convergence) in Figure F.18. We compute σ-convergence as the decade-on-decade change in the population-weighted coefficient of variation of regional GDP per capita. Across our full sample of country-periods, we find a robust negative association between β and $\Delta\sigma$: economies exhibiting faster conditional catch-up almost invariably experience larger reductions

Table F.16: Within-Country Convergence and Structural Transformation

	(1) 10-year	(2) 10-year	(3) 10-year	(4) ΔCoV	(5) 10-year	(6) ΔCoV
Ln GDP pc.	-0.0075	-0.0094	-0.0135	0.0241	-0.0237	0.0060
	(0.0038)*	(0.0078)	(0.0027)***	(0.0151)	(0.0068)***	(0.0256)
Share serv.		0.0151				
		(0.0740)				
Share HS priv. serv.			0.2621	0.6178	0.2689	0.4949
			(0.0641)***	(0.3091)*	(0.0876)***	(0.2769)*
Great Recession				-0.0446	0.0173	-0.0382
				(0.0230)*	(0.0187)	(0.0723)
RVA per worker, HS priv. serv.					0.0741	0.2145
					(0.0328)**	(0.4075)
Country FE	✓	✓	✓	✓	✓	✓
Year FE					✓	✓
N	1531	1531	1531	1520	951	940
N country	53	53	53	53	28	28
R^2	0.5330	0.5335	0.5633	0.4118	0.7318	0.6169

Notes: This table presents the regression estimates where the dependent variable in each specification is the estimated β-convergence over a 10-year rolling window for each country in our unbalanced panel. "RVA per worker" measures the Real Value Added per workers in the high-skill private service sector that we obtain from the GGDC database. "Great Recession" is an indicator which equals one if the time period of the 10-year-convergence regression start between the years 1997 and 2012. Specifications include country and/or year fixed effects. Robust standard errors clustered at the country level are reported in parenthesis. $^{*}p < 0.1,^{**}p < 0.05,^{***}p < 0.01$.

Table F.17: Within-Country Convergence and Structural Transformation

	(1) 10-year	(2) 10-year	(3) 10-year	(4) 10-year	(5) 10-year	(6) 10-year	(7) 10-year	(8) 10-year
Ln GDP pc.	-0.0198	-0.0244	-0.0297	-0.0252	-0.0222	-0.0277	-0.0238	-0.0379
	(0.0050)***	(0.0072)***	(0.0051)***	(0.0034)***	(0.0036)***	(0.0026)***	(0.0106)**	(0.0066)***
Share serv.		0.0358						
		(0.0760)						
Share high-skill serv.			0.3986	0.4523		0.4590	0.4697	0.3300
			(0.1103)***	(0.1418)***		(0.1498)***	(0.2074)**	(0.1580)**
Great Recession				-0.0056		-0.0050	0.0000	0.0273
				(0.0048)		(0.0053)	(.)	(0.0136)*
RVA per worker					0.1616	0.1547	-0.0175	0.1255
					(0.0179)***	(0.0135)***	(0.0326)	(0.0228)***
Country FE	✓	✓	✓	✓	✓	✓		✓
Year FE							✓	✓
N	757.0000	757.0000	757.0000	757.0000	629.0000	629.0000	629.0000	629.0000
N country	27	27	27	27	22	22	22	22
R^2	0.6626	0.6643	0.6978	0.7048	0.7034	0.7417	0.3850	0.7918

Notes: This table presents the regression estimates where the dependent variable in each specification is the estimated β-convergence over a 10-year rolling window for each country in our unbalanced panel. "RVA per worker" measures the Real Value Added per workers in the high-skill private service sector that we obtain from the GGDC database. "Great Recession" is an indicator which equals one if the time period period of the 10-year-convergence regression start between the years 1997 and 2012. Specifications include country and/or year fixed effects.

Table F.18: Regional Concentration of Sectoral Employment

	Gini (1)	Gini Ratio (2)	HHI (3)
Agriculture	.41	.94	.11
Manufacturing	.48	1.1	.14
LS Services	.48	1.1	.14
HS priv. Services	.55	1.3	.19
HS pub. Services	.44	1.02	.13

Notes: This table measures the regional concentration of sectoral employment in 1991 and 2010 for 26 countries that have regional employment data between 1991 and 2010. For each country-year, we compute the Gini and Herfindahl index of sectoral employment across all regions. "Gini-Ratio" divides the Ginis of sectoral employment by the Gini of overall employment to adjust for countries' heterogeneity in the overall size distribution of regions.

in income dispersion (more negative $\Delta\sigma$). This tight linkage—β- and $\Delta\sigma$-convergence are highly correlated—confirms that, in our context, faster convergence in growth rates does indeed translate into a narrowing of spatial inequality, and underpins our subsequent focus on β-convergence as a parsimonious summary of regional income dynamics.

We report the result for our main table of interest, in which we study the evolution of σ-convergence and its relationship with service and GDP per capita. The results reported in Table F.19 show that the two measures are aligned in a very robust manner in terms of how they relate to the service economy, particularly the high-skill service economy. Countries with a higher share of high-skill service sector are associated with less σ-convergence, and countries with higher real value added in high-skill services are associated with less σ-convergence.

F.4 Other Results

We report below two other findings related to β-convergence across countries to complement the central fact of the decline of β-convergence within countries. We then report an observation about the relationship between economic growth and inequality within a country and across individuals to highlight the different roles of regional and individual inequality on economic growth. Finally, we complement our fact # 2 with a "growth-style" regression in which we assess the role of alternative forces on the change in β-convergence within-country. We confirm

Figure F.17: Sectoral Concentration By Development

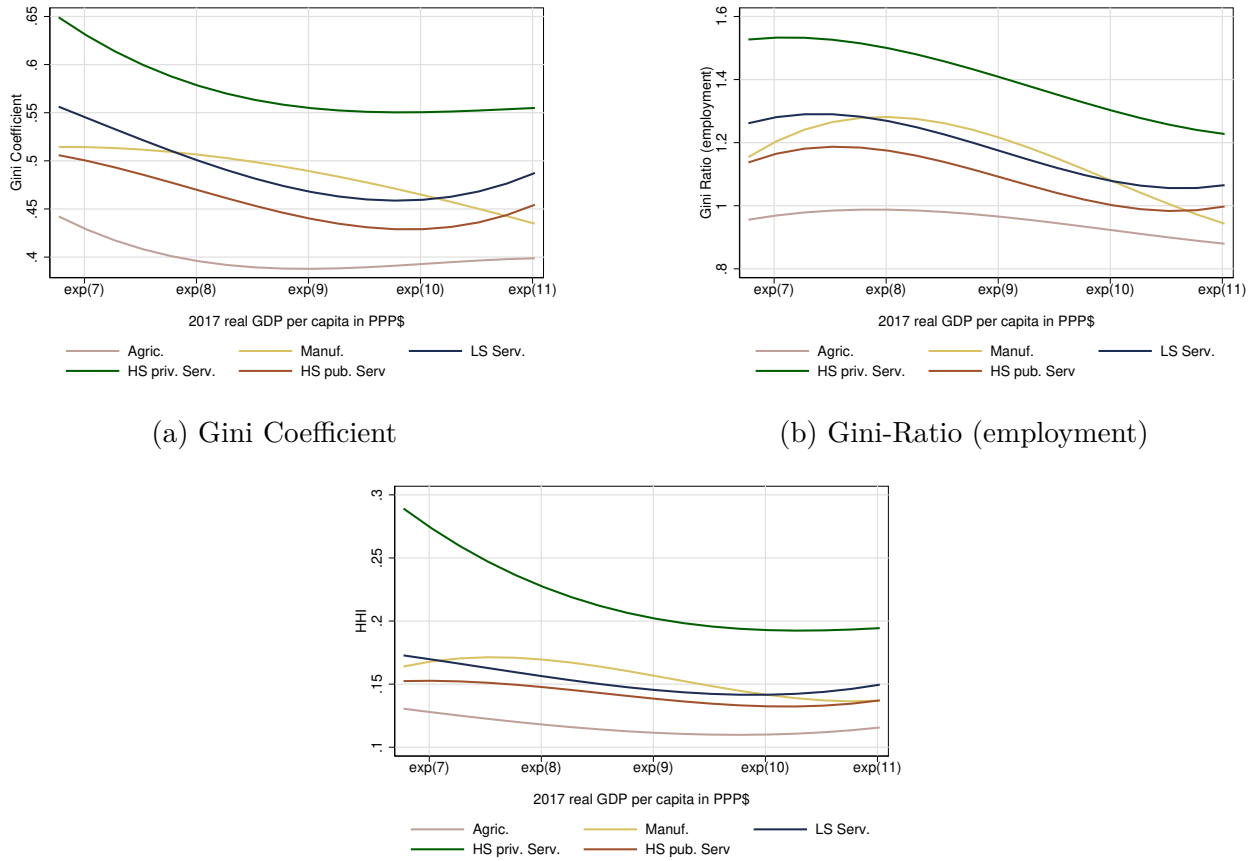

(a) Gini Coefficient

(b) Gini-Ratio (employment)

(c) HHI

Notes: This figure shows sectoral concentration along 2017 real GDP per capita in PPP$ from 1980-2010 for the 26 countries that have employment from 1991-2010 (the 27 countries in table F.13 except Kenya). The solid line represents a quadratic fit residualized off country fixed effects. For each country-year, the "Gini-Ratio (employment)" is defined as the Gini Coefficient of sectoral employment divided by the Gini Coefficient of overall employment.

the hypothesis above that structural transformation has the most significant role overall.

Figure F.18: Relationship between $\Delta\sigma$ and β

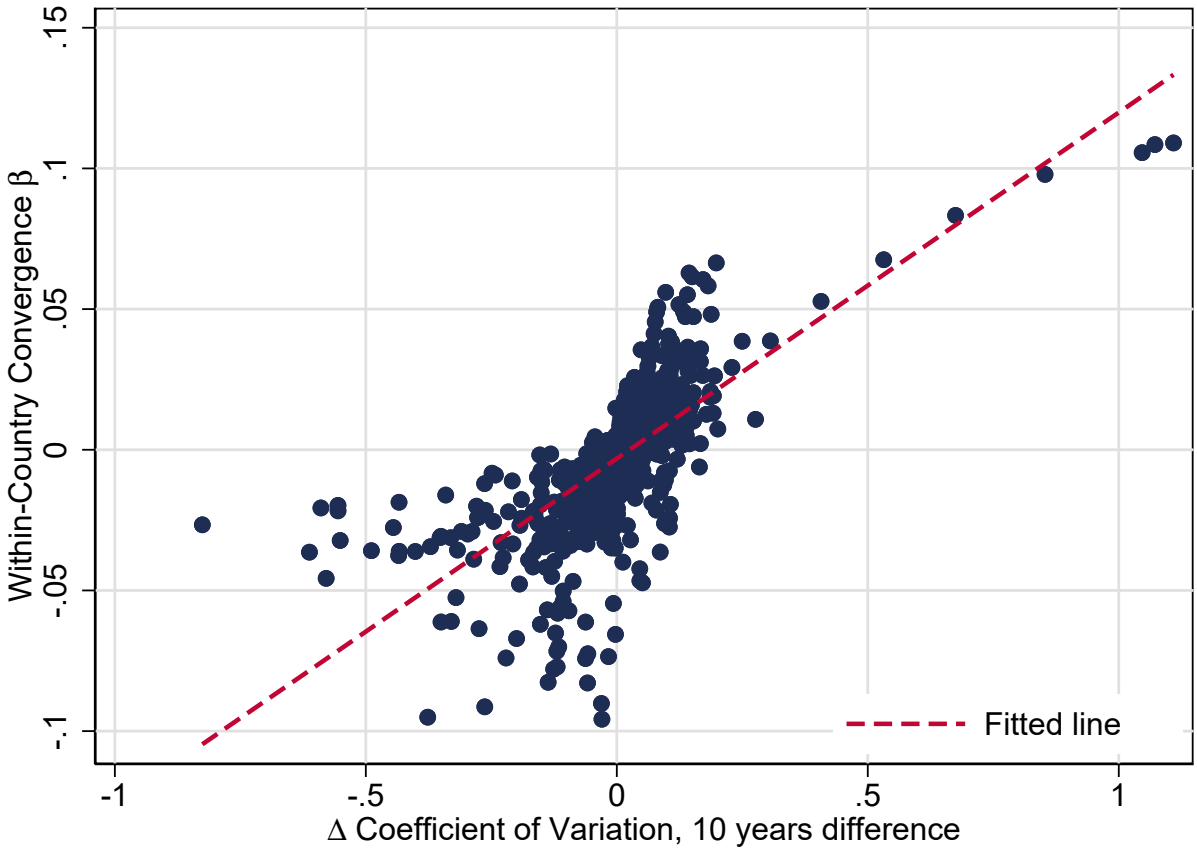

Notes: This figure displays the change in coefficient of variation and the within-country convergence rate for a balanced sample of 39 countries between 1981 and 2019.

.

Table F.19: Within-Country Convergence and Structural Transformation

	(1) 10-year	(2) 10-year	(3) 10-year	(4) 10-year	(5) 10-year	(6) 10-year	(7) 10-year
Ln GDP pc.	-0.0206	-0.0237	-0.0303	-0.0259	-0.0220	-0.0274	-0.0369
	(0.0047)***	(0.0077)***	(0.0049)***	(0.0031)***	(0.0037)***	(0.0027)***	(0.0067)***
Share serv.		0.0248					
		(0.0798)					
Share high-skill serv.			0.4129	0.4636		0.4532	0.3398
			(0.1169)***	(0.1498)***		(0.1460)***	(0.1546)**
Great Recession				-0.0054		-0.0050	0.0257
				(0.0050)		(0.0053)	(0.0136)*
RVA per worker					0.1620	0.1557	0.1275
					(0.0182)***	(0.0136)***	(0.0228)***
Country FE	✓	✓	✓	✓	✓	✓	✓
Year FE							✓
N	716.0000	716.0000	716.0000	716.0000	716.0000	716.0000	716.0000
N country	25	25	25	25	25	25	25
R^2	0.6739	0.6747	0.7073	0.7135	0.6994	0.7370	0.7874

Notes: This table presents the regression estimates where the dependent variable in each specification is the estimated β-convergence over a 10-year rolling window for each country in our unbalanced panel. "RVA per worker" measures the Real Value Added per worker in the high-skill private service sector that we obtain from the GGDC database. "Great Recession" is an indicator which equals one if the period of the 10-year-convergence regression starts between the years 1997 and 2012. Specifications include country and/or year fixed effects.

F.4.1 β Cross-country Convergence increased over time

Figure F.19: β Cross-Country Convergence

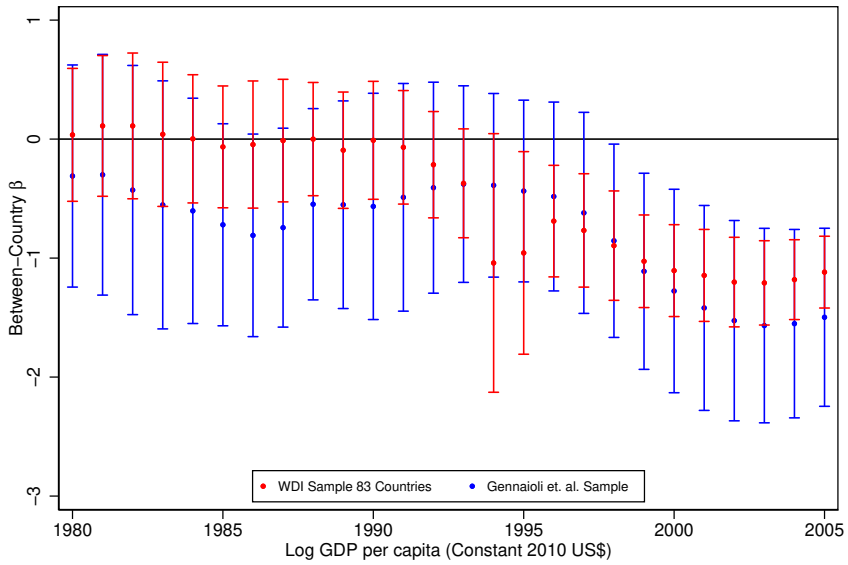

Each point is the regression coefficient of an unweighted regression of growth in GDP p.c. between t and t+10 on log GDP p.c. at t.
Bars represent 95% confidence intervals with robust standard errors.

F.4.2 National economic growth is positively correlated with spatial income inequality but negatively correlated with individual income inequality

We document how economic growth correlates with inequality at individual and at regional level reporting results in table F.20. Regional inequality is captured by our β estimates from fact 1. Individual inequality is measured with Gini coefficients and Gini growth. In column 1 we correlate GDP growth over 10 years at country level with the beta estimates. We control for year fixed effects and we cluster the standard errors at country level. We find that the coefficient is positive but it is not statistically significant. In column 2 we regress GDP growth on initial Gini coefficient. Similarly to column 1, we find a positive coefficient but no statistical significance. In column 3 we regress GDP growth on both β estimates and Gini coefficients. The β estimates report a coefficients very close to 0 and not statistically significant. Instead, the Gini coefficient is positively correlated and statistically significant at 90%. In column 4, to take into account both changes in individual inequality and differences in initial level of GDP, we find that the estimate on the Gini coefficient becomes negative as well as the sign on the growth of Gini coefficient. In the remaining columns we had controls for potential drivers of economic growth that might also be correlated with regional and individual inequality measures.

We start from democracy indicators to account for how institutions might drive growth. We then add controls for education years to proxy for human capital levels. Then, we complement the analysis by adding proxies for structural transformation such as agricultural share and agricultural productivity growth. To account for geography we include controls such as roads per capita and total road. We then account for trade openness of the country by adding a measure of foreign trade agreement. In each of these specifications we notice that the coefficient on β stays positive and in the order between 0.04 and 0.12 but it is not statistically significant. Instead, the coefficient on Gini is negative, ranging between -.02 and -.09 and statistically significant in most of the cases. Finally, in the last column we add all the controls described before. This allows to control for co-founders that could drive the relationship between inequality and economic growth.

We find that the coefficient estimate on Within-country β is equal to .22 and statistically significant at 99%. This is in stark contrast with the estimate on both the Gini coefficient the Gini coefficient growth that are respectively equal to -.08 and -32.63 and both statistically significant at 99%. Therefore, we conclude that while regional inequality (higher β) is positively correlated with economic growth, individual inequality and individual inequality

growth are negatively correlated with GDP growth.

This result is important since it highlights a different role of space in affecting growth Within-country convergence is negatively related to a country's growth in agricultural productivity. This is presumably because the latter is a strong predictor of structural transformation as documented by Huneeus and Rogerson (2020). Hence, once we control for the growth in agricultural productivity, the relationship between economic growth and the change in within-country regional inequality doubles.

Table F.20: Growth and Inequality

					Δ GDP					
Within-country β	.023		-.001	.04	.04	.12	.09	.04	.04	.22
	.81		.99	0.74	0.10	.08	.10	.10	.10	0.02
Gini		.03	.04	-.02	-.02	-.03	-.09	-.03	-.02	-.08
		.08	.02	.01	.01	.01	.03	.01	-.02	0.00
Gini Growth				-16.95	-17.04	4.91	-48.75	-24.90	-17.95	-32.63
				16.63	16.96	15.01	18.59	14.46	16.09	0.20
ln(Initial GDP)				-1.08	-1.08	-1.32	-2.41	-1.11	-1.06	-2.10
				.00	.19	.27	.51	.25	.22	0.00
N	795	905	536	536	536	406	341	536	536	217
R^2	.06	.10	.09	.34	0.34	0.36	.56	0.35	0.34	.59
Controls:										
Democracy					X					
Education						X				
Structural Change							X			
Geography								X		
Trade Openness									X	
All										X
Time FE	X	X	X	X	X	X	X	X	X	X

Notes: This table reports the estimates of running a regression of GDP growth levels on within-country β convergence conditional on several observables in different specifications. Standard errors are clustered at country level.

F.4.3 Understanding the Drivers of Regional Inequality

Fact #2 highlights the correlation between a shift toward service and regional convergence. To provide supportive evidence to this fact and test for alternative hypothesis, we run a horse race among several potential candidates. We find some hypotheses consistent with existing literature but we also highlight a new for role of structural transformation in shaping regional convergence in both directions. Specifically, in accordance with Caselli and Coleman

(2001) and Eckert et al. (2018), we find that structural transformation from agriculture to manufacturing pushes for regional convergence. We confirm the new result that structural transformation toward service reduces regional convergence. The literature on regional inequality has pointed out to several explanations for regional convergence.

As previously mentioned, Caselli and Coleman (2001) and Eckert et al. (2018) highlight the role of structural transformation as a driver of regional convergence in the US. To take into account such force we include agricultural productivity growth as well as share of manufacturing in the economy and he include the role of service productivity growth to capture the transition to modern economy.

offered an explanation suggesting that open access to trade. Market access as well as free trade agreements capture aim at capturing this story in our specification. Another factor that might drive the low speed of convergence is land restrictions such as geographical factors as shown by Ganong and Shoag (2017). To capture land unavailability we include several measures such as ruggedness, % of land in desert, distance from the coast and % of fertile soil.

Differential increase and return in human capital might be one of the explanations as well as in Giannone (2017). We include average years of education as well as change in average years of education to capture human capital. Table F.22 reports the estimates of the horse race. The dependent variable in each of these specifications is the speed of convergence $\hat{\beta}$ estimated with a 10-year interval at country level for each decade between 1980 and 2020. The results of column (1) suggest a positive but non statistically significant correlation between speed of convergence and GDP per capita growth. Once we adjust for initial GDP in column (2) we find a positive correlation between initial GDP and speed of convergence suggesting that countries with richer countries experience a lower speed of convergence (or more regional inequality). To account for our main story of structural transformation we include controls for change in agricultural productivity as well changes in service productivity. The first is negatively correlated with β convergence. We interpret this result suggesting that an increase in agricultural productivity growth will increase regional convergence. Simultaneously, an increase in service productivity growth will decrease regional convergence.

When including political scores in column (4), we find that while the coefficient is positive it is not statistically significant. In column (5), we add controls for average years of education and their respective growth over 10 years. We find these coefficients are negatively correlated with higher speed of convergence but are not statistically significant either.

In column (6), we include variables that capture internal geographical differences as well

as internal mobility. We find that more roads per capita are positively correlated with higher regional convergence. We also find that higher percentage of land covered in desert is correlated with lower regional convergence. Column 7 accounts for a story of trade openness. However, while we find a positive coefficient we do find statistical significance. Column (8) accounts for the final horse race among all the potential channels and allows to control for access to trade and overall market access suggests that more foreign trade agreements are positively correlated with slower convergence speed. Once all these determinants are considered jointly, we find that faster service productivity growth, higher political score index, a higher percentage of land covered in desert and more access to trade are all explanatory variables that predict slower speed of convergence. Simultaneously, structural change and distance from the coast are correlated with faster speed of convergence. When we run a variance decomposition exercise, we find that structural transformation is the biggest contributor by a large margin that explain the variation in speed of convergence across countries and over time.

Next in table F.21, we verify that cross-country (or cross-sectional) differences in within-country convergence rates are not due to other factors like external trade agreements, the polity of countries, and their human capital endowment.

Table F.21: Determinants of Regional Convergence

	(1)	(2)	(3)	(4)	(5)
Service Share	0.0539	0.0596	0.0696	0.0836	0.1036
	(0.0563)	(0.0576)	(0.0546)	(0.0455)*	(0.0400)**
Δ Serv. Product.	58.1721	57.7615	62.7862	56.2782	65.8885
	(17.1730)***	(16.7112)***	(19.3753)***	(13.1700)***	(10.1276)***
Roads/Cap. (km)		-9.5731	-3.7698	6.0459	8.6554
		(15.4056)	(14.9946)	(16.2952)	(15.1441)
Avg. FTAs			1.1752	1.7897	2.2101
			(1.2591)	(1.7238)	(1.6152)
Years of Education				-0.0786	-0.1271
				(0.1904)	(0.1989)
Δ Years of Educ.				3.1583	-8.7005
				(31.4909)	(30.9531)
Political Score					-0.0962
					(0.0654)
Year FE	Yes	Yes	Yes	Yes	Yes
R^2	0.2013	0.2155	0.2191	0.3213	0.3442

Notes: This table shows the regression estimates where the dependent variable in each column is the estimate of β-convergence for 10-year rolling windows for each country in our sample. The unit of observation is country$\times$year. Robust standard errors are reported in parenthesis.

Table F.22: Testing for Complementary Hypotheses

	Within country β							
Δ GDP	0.03	0.09	0.06	0.07	0.15	0.17	0.09	0.32
	(0.12)	(0.12)	(0.33)	(0.12)	(0.13)	(0.12)	(0.12)	(0.19)
Initial GDP		0.59	0.31	0.37	0.63	0.76	0.46	-0.77
		(0.25)**	(0.47)	(0.32)	(0.28)**	(0.44)*	(0.29)	(0.51)
Δ Agr. Product.			-20.31					-19.62
			(10.58)*					(12.65)
Δ Serv. Product.			61.92					27.47
			(21.96)***					(14.03)*
Political Score				0.06				0.21
				(0.05)				(0.10)**
Years of Education					-0.157			0.12
					(0.16)			(0.25)
Δ Years of Educ.					-35.18			-1.82
					(31.52)			(31.16)
Roads/Cap. (km)						-1.67		-8.95
						(17.74)		(20.55)
Ruggedness						0.04		0.160
						(0.25)		(0.14)
% Desert						0.08		0.21
						(0.05)*		(0.04)***
Dist. from Coast						-0.45		-1.97
						(0.60)		(1.03)*
% Fertile Soil,						0.021		-0.03
						(0.02)		(0.01)**
% Tropical						0.01		0.02
						(0.01)		(0.01)*
Avg. FTAs							1.22	6.35
							(1.72)	(1.79)***
Market Access								0.00
								(0.00)
Year FE	X	X	X	X	X	X	X	X
N	795	795	375	769	619	748	769	228
R^2	0.0172	0.0746	0.2171	0.0827	0.0853	0.1141	0.0756	0.5168

Notes: This table reports the estimates of 4 conditional on several observables. Standard errors are clustered at country level. The ***, **, and * represent statistical significance at the 0.001, 0.005, and 0.01 levels respectively.

G Data Appendix

G.1 GDP Data

This section details the sources for GDP data, utilizing a comprehensive dataset compiled from multiple sources and covering a wide range of countries. Table G.23 provides specifics on data availability, and origin for each data point, highlighting both developed and developing economies and focusing on regional economic trends over time. Notes address data gaps in specific regions due to different factors, referencing a supplementary spreadsheet for further details on data sources and series extraction. Data cleaning methods are described, including anomaly detection and splicing techniques to address inconsistencies, particularly in Canada (2012), China (1999), Peru (2007), and Mexico (2011). Finally, a robustness check is performed by visually comparing interpolated national GDP per capita values against those from the Penn World Table 10.0, demonstrating the accuracy of the interpolation method.

G.1.1 Data source

GDP Data for our analysis is sourced from a comprehensive dataset belonging to multiple and several sources accessible via the following table G.23. This table contains crucial sources and availability of our GDP economic indicators that underpin our study, facilitating a detailed examination of regional dynamics over time with emphasis on the developing world.

Table G.23: Data Sources and Variables

Country	Variable	Year	Year Available	Authors	Source
Australia	GDP	1981-1990*		CGKK	Australian Bureau of Statistics
Australia	GDP per capita	1981-1990*		CGKK	Australian Bureau of Statistics
Australia	GDP	1990-2019		CGKK	Australian Bureau of Statistics
Australia	GDP per capita	1990-2019		CGKK	Australian Bureau of Statistics
Bolivia	GDP	1980-1986		GLLS	BNIS
Bolivia	GDP	1988-2019		DOSE	-
Bolivia	Population	1950, 1976		GLLS	City Population
Bolivia	Population	1988-2019		DOSE	-

Country	Variable	Year	Year Available	Authors	Source
Brazil	GDP	1970, 1975, 1985, 1986-2019		CGKK	IPEA
Brazil	Population	1970, 1980, 1991, 1996, 2000, 2007, 2010, 2022		CGKK	IPEA
Canada	GDP	1961-2012*	1961-2011	GLLS	Statistics Canada
Canada	GDP	2012-2019	1997-2019	CGKK	Statistics Canada
Canada	Population	1956, 1961, 1966, 1971, 1976, 1981, 1986, 1991, 1996, 2001, 2006, 2011		GLLS	City Population
Canada	Population	2019		CGKK	City Population
Chile	GDP per capita	1960-2001		GLLS	Mideplan/Diaz-Vernon (2004); CBC
Chile	GDP	2002		CGKK	Central Bank
Chile	GDP	2003-2007		CGKK	Central Bank
Chile	GDP	2008-2019		CGKK	Central Bank
Chile	Population	1960, 1992, 2002, 2010		GLLS	City Population
Chile	Population	2017		CGKK	City Population
China	GDP	1952-1999*	1952-2010	GLLS	NBS - 1949-2008
China	GDP	1999-2019	1999-2020	CGKK	OECD
China	Population	1954-1956, 1970, 1985, 2007-2009, 2010		GLLS	City Population
China	Population	2018		CGKK	City Population
Colombia	GDP	1980-2019		CGKK	DANE
Colombia	Population	1964, 1973, 1985, 1993, 2005, 2011		GLLS	City Population
Colombia	Population	2018, 2020		CGKK	City Population
Estonia	GDP	1995-2019		DOSE	-
Estonia	Population	1995-2019		DOSE	-
India	GDP	1980-2017		CGKK	-
India	Population	1980-2017		CGKK	-
Indonesia	GDP	1971		GLLS	Literature
Indonesia	GDP	1980-2019		DOSE	-
Indonesia	Population	1971, 1980, 1990, 1995, 2000, 2010		GLLS	City Population

Country	Variable	Year	Year Available	Authors	Source
Indonesia	Population	2015, 2019		CGKK	City Population
Japan	GDP	1955-1974		CGKK	Cabinet Office
Japan	GDP	1975-1999		CGKK	Cabinet Office
Japan	GDP	2000		CGKK	Cabinet Office
Japan	GDP	2001-2014		CGKK	Cabinet Office
Japan	Population	1955-1999		CGKK	Statistics Bureau of Japan
Japan	Population	2000-2020		CGKK	Statistics Bureau of Japan
Kenya	GDP	1970-1999		DOSE	-
Kenya	GDP	2004, 2005, 2009		CGKK	UN Human Development Reports
Kenya	GDP	2013-2019		CGKK	Kenya National Bureau of Statistics
Kenya	Population	1966-1999, 2013-2017		DOSE	-
Kenya	Population	2019		CGKK	Kenya National Bureau of Statistics
Malaysia	GDP	1970, 1975, 1980, 1990, 1995, 2000, 2005-2010		GLLS	Literature
Malaysia	GDP	2011-2015		CGKK	Department of Statistics Malaysia
Malaysia	GDP	2016-2019		DOSE	-
Malaysia	Population	1970, 1980, 1991, 2000, 2010		GLLS	-
Malaysia	Population	2016-2019		DOSE	-
Mexico	GDP per capita	1950-1960		GLLS	Literature
Mexico	GDP	1970, 1975, 1980, 1993-2011*	1970-2010	GLLS	NSA
Mexico	GDP	2011-2019	2003-2020	CGKK	OECD
Mexico	Population	1950, 1960, 1970, 1980, 1990, 1995, 2000, 2005, 2010		GLLS	City Population
Pakistan	GDP	1970-1981		GLLS	Literature
Pakistan	GDP	1981-2004		DOSE	-
Pakistan	Population	1951, 1961, 1972, 1981		GLLS	City Population
Pakistan	Population	1982-2004		DOSE	-
Panama	GDP	1996-2019		DOSE	-
Panama	Population	1996-2019		DOSE	-
Peru	GDP	1970-1995		GLLS	Literature

Country	Variable	Year	Year Available	Authors	Source
Peru	GDP	2001-2007*	2001-2010	GLLS	NSA
Peru	GDP	2007-2019		CGKK	NSA
Peru	Population	1961, 1972, 1981, 1993, 2007		GLLS	City Population
Peru	Population	2017, 2020		CGKK	City Population
Philippines	GDP	1975-2019		DOSE	-
Philippines	Population	1975-2019		DOSE	-
Poland	GDP	1995-2019		DOSE	-
Poland	Population	1995-2019		DOSE	-
Republic of Korea	GDP per capita	1985-2019		CGKK	-
Republic of Korea	Population	1985-2019		CGKK	-
Romania	GDP	1995-1996		GLLS	Eurostat
Romania	GDP	1997-2018		DOSE	-
Romania	Population	1977, 1992		GLLS	City Population
Romania	Population	1997-2018		DOSE	-
Russia	GDP	1994-2019		DOSE	-
Russia	Population	1994-2019		DOSE	-
South Africa	GDP	1970, 1975, 1980-1989		GLLS	Literature
South Africa	GDP	1995-2019		CGKK	NSA
South Africa	Population	1970, 1980, 1985, 1991, 1996, 2001, 2007		GLLS	City Population
South Africa	Population	2011, 2019		CGKK	City Population
South Africa B	GDP	1995-2019		CGKK	NSA
South Africa B	Population	1970, 1980, 1985, 1991, 1996, 2001, 2007		GLLS	City Population
South Africa B	Population	2011, 2019		CGKK	City Population
Switzerland	GDP share	1960, 1970, 1980, 1990, 2000, 2010		Literature	
Switzerland	Population	1960, 1970, 1980, 1990, 2000, 2010		NSA	Federal Statistical Office
Tanzania	GDP per capita	1980, 1985, 1990, 1994		GLLS	NSA
Tanzania	GDP per capita	2000-2010		GLLS	NSA
Tanzania	GDP	2016-2019		CGKK	NSA

Country	Variable	Year	Year Available	Authors	Source
Tanzania	Population	1978, 1988, 2002, 2005		GLLS	City Population
Tanzania	Population	2012, 2019		CGKK	City Population
Thailand	GDP, GDP per capita	1981-1995*		CGKK	NSA
Thailand	GDP, GDP per capita	1995-2019		CGKK	NSA
Turkey	GDP	1975-1986		GLLS	Literature
Turkey	GDP	1992-2001		GLLS	NSA
Turkey	GDP per capita	2004-2019		CGKK	OECD
Ukraine	GDP	1995-2003		DOSE	-
Ukraine	Population	1995-2003		DOSE	-
Ukraine	GDP, GDP per capita	2004-2019		CGKK	NSA
United Kingdom	GDP per capita	1950, 1960, 1970		GLLS	Literature
United Kingdom	GDP per capita	1995-2010		GLLS	Eurostat
United Kingdom	GDP per capita	2011-2018		CGKK	NSA
USA	GDP per capita	1950-2019		CGKK	NSA
USA	Population	1950, 1960, 1970, 1980, 1990, 2000, 2010, 2019		CGKK	NSA
Uzbekistan	GDP	2000-2019		DOSE	-
Uzbekistan	Population	2000-2019		DOSE	-
Vietnam	GDP per capita	1993		GLLS	Literature
Vietnam	GDP	1995-2018		DOSE	-
Vietnam	Population	1993		GLLS	Literature
Vietnam	Population	1995-2018		DOSE	-

For a more detailed table with details on the source and the series that has been extracted from the source, refer to this table here.

G.1.2 Notes on Regions

In aligning with the classification standards established by Gennaioli et al. (2014), we categorize our regions for effective aggregation. In ensuring a balanced dataset, we acknowledge certain exceptions involving regions where the availability of GDP per capita data is compromised due to their unique political status during the years in question. Specifically:

- Japan: The data for Okinawa is notably absent for the years 1955-1971 due to its annexation status.
- Russia: The Chechen region shows missing GDP per capita values from 1994-2004 as a result of regional conflict and instability.
- Ukraine: For the year 2019, there are missing data points for the Autonomous Republic of Crimea and Sevastopol City which occurred during the political annexation process.

G.1.3 Variable construction

To compute Country i's region s in year t, we apply the formula below, emphasizing the relationship between national performance and regional outputs:

$$(\text{Regional GDP per capita})_{ist} = (\text{National GDP per capita})_{it} \times \frac{(\text{Regional GDP share})_{ist}}{(\text{Regional population share})_{ist}} \tag{G.19}$$

Contrasting regional GDP and population shares, we utilize data outlined in Section G.1.1. In instances where regional population data is lacking but GDP data is present, we substitute missing figures through linear interpolation, ensuring continuity in analysis. National statistics are derived from the Penn World Table 10.0, specifically the *cgdpe* value for GDP and *pop* for the population figures. Subsequently, we calculate national GDP per capita by dividing national GDP by the population.

G.1.4 Data cleaning

To maintain the integrity of our dataset, we implement a thorough anomaly detection process, summarized as follows:

1. We calculate the annual growth rate of Regional GDP per capita for each country-region-year, establishing a baseline for expected growth patterns.

2. Should this growth rate exceed 20% in absolute terms, we flag the country for further scrutiny, indicating a potential outlier in the data.

3. If such anomalies arise in years coinciding with data transitions, we leverage splicing techniques to harmonize any discrepancies.

The splicing process has been applied to rectify the following problematic country-years, each of which presents unique challenges requiring methodological adjustments:

- Canada (2012): In this particular year, significant changes in the data sources used for economic indicators led to noticeable discrepancies in reported figures. The variations could be attributed to a methodological shift in how regional GDP data was collected and reported. By applying splicing, we ensured consistency and reliability in the dataset, allowing for a more accurate representation of Canada's economic performance during this time.

- China (1999): The late 1990s were pivotal for China, marked by vast economic reforms and a shift towards market-oriented policies. The resultant transformations significantly impacted regional economic data, requiring us to closely review and adjust the figures for 1999. Given the rapid growth and changes in this period, splicing was essential to align the data accurately, enabling a clearer understanding of China's evolving economic landscape.

- Peru (2007): This year was notable due to ongoing developments in Peru's economy, including political changes and shifts in global commodities markets that influenced GDP reporting. The data available from different sources showed discrepancies, prompting the need for splicing. This correction not only addressed data continuity but also enhanced the reliability of the analysis regarding Peru's economic trajectory and growth within that timeframe.

- Mexico (2011): The economic data for Mexico in this year exhibited inconsistencies, likely arising from alterations in data collection methodologies linked to new statistical frameworks. The splicing technique was crucial here to bridge the gaps created by source changes and ensure that the GDP per capita estimates accurately reflected the

economic conditions during this transitional period, thereby supporting meaningful comparisons with other years in our analysis.

G.1.5 Sample selection

Following the criteria that each country should not have yearly gaps longer than 10 years, the following country-years have been removed from our dataset to maintain the integrity and continuity of our analysis. This approach ensures that the data remains comparable across regions and over time, allowing for more robust conclusions. In the case of Kenya, we made a strategic decision to drop the more recent years to maximize coverage during the earlier observational period. The specific adjustments are as follows:

- Australia: We excluded years up to 1953, where the next available data point is 1976. This large gap of 23 years represented a significant discontinuity that could distort any longitudinal analysis. The decision to remove these early years ensures that our dataset accurately reflects periods of economic activity without large voids that could obscure trends.

- Kenya: In this instance, we decided to eliminate years from 2013 onwards. This decision was made to prioritize a complete set of data from earlier years, as the year immediately prior to 2013 is 1999, resulting in a substantial gap of 14 years. By focusing on years before 2013, we can achieve a more concentrated and reliable analysis of Kenya's economic performance over a critical period, enhancing our insights into the region's development.

- UK: The data for the UK prior to 1970 were removed, as the next data availability begins in 1995, creating a gap of 25 years. This lengthy absence of data points raises concerns over the representativeness of any analysis that might include such incomplete data. The exclusion of these years helps ensure that our study encompasses only those periods with sufficiently detailed and reliable data, thereby maintaining a high standard of accuracy and relevance in our findings.

By enforcing this criterion, we have effectively streamlined our dataset. This strategic removal of inconsistent data points minimizes the risk of misleading interpretations and strengthens the overall quality of our research outputs. The result is a dataset that is more cohesive and better suited for comprehensive economic analysis, enabling us to accurately assess trends and patterns within the regions of interest.

G.1.6 Missing values

We interpolate missing values of regional GDP per capita for each region between its initial and final years of observation by estimating a linear regression model. This approach allows us to make informed estimates for years where data is missing, thereby ensuring that our analysis remains comprehensive and robust. The rationale behind this technique lies in its ability to leverage existing data to create plausible estimates based on observed trends.

For each region, we regress regional GDP per capita on a linear time trend, which accounts for general economic growth over time, as well as national GDP per capita obtained from the Penn World Table 10.0. This dual approach allows us to capture both the unique regional characteristics and the overarching national economic context, using the following model:

$$(\text{Regional GDP per capita})_{ist} = \beta_0^s + \beta_1^s t + \beta_2^s \text{National GDP per capita}_{it} + u_{ist} \tag{G.20}$$

For each missing year in region s of country i, we interpolate the missing value using the predicted value based on the OLS estimates of this model.

G.1.7 Robustness check

Figure G.20 illustrates the results of the interpolation exercise conducted on our primary GDP variable. The horizontal axis represents the national GDP per capita as reported by the Penn World Table 10.0, specifically indicated by the *cgdpe* metric. This reflects the economic output per capita measured at purchasing power parity, providing a standardized measure for comparison across countries. Meanwhile, the vertical axis shows the national GDP per capita values that we have estimated based on our interpolated regional GDP per capita figures.

The close alignment of our estimates to the 45-degree line—a reference line where the values on the vertical axis equal those on the horizontal axis—highlights the accuracy and validity of the interpolation process. When data points cluster around this line, it suggests that the interpolated values closely mirror the established national GDP measurements, indicating that our technique has successfully preserved the underlying economic relationships during interpolation.

Moreover, the proximity of the data points to the 45-degree line implies that our interpolated estimates for regional GDP per capita effectively capture the national economic dynamics at play. This serves as strong evidence that our methodology for estimating missing

values is robust and reliable, yielding outcomes that reflect the true economic conditions of each country and region during the periods analyzed.

The successful execution of this interpolation exercise not only enhances our confidence in the quality of the dataset but also enriches the subsequent analyses we can conduct. By ensuring that we have a complete and cohesive set of GDP per capita figures, we can explore regional economic trends with greater precision, draw meaningful comparisons among different regions, and contribute valuable insights to the overarching findings of our research.

In addition to demonstrating methodological rigor, Figure G.20 also serves as a visual confirmation of the underlying theoretical framework guiding our analysis. As we move forward, these well-founded interpolated values will provide a critical basis for understanding variances in regional economic performance, contributing to a holistic view of economic development patterns within and across countries.

Figure G.20: Validation of GDP data: Interpolation

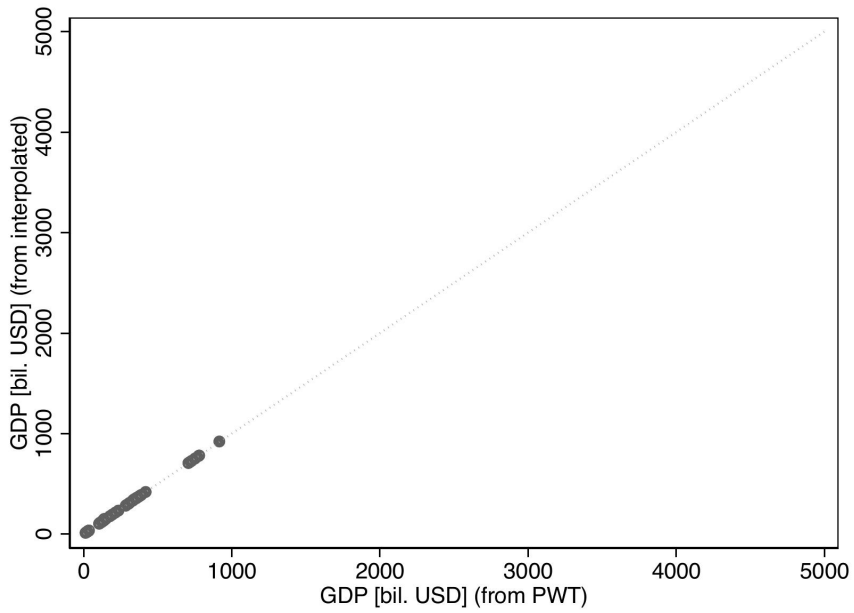

G.2 Sectoral Employment Data

We use three main data sources to construct a comprehensive data set of sectoral employment shares by region that covers a large cross-section of countries and multiple decades. First, we obtain census data from the Integrated Public Use Microdata Series (Ruggles et al., 2015; **?**), second, we obtain labor force survey data from the World Bank Global Labor

Database (GLD) and the World Bank i2d2 database.[6] The third data source is the ARDECO database from the ECJRC (**?**).[7] We supplement this data with additional country-specific sources which provide information on regional employment by sector for Australia, China, Japan, South Korea and the UK.

Table **??** documents the full coverage of our final dataset and lists which data source we use for each country and time period to obtain the sectoral employment data by regions. For multiple countries, we combine employment data from different sources (e.g., censuses and labor force surveys) to achieve the longest possible time coverage. The construction of the final data set requires careful harmonization of geographic regions over time and across different data sets as well as substantial data cleaning. We now explain the regional crosswalks, the data cleaning and the merging procedure in more detail.

[6]We list the names of all labor force surveys in Table **??** below. A data description of the GLD data and harmonization process can be found at https://github.com/worldbank/gld.

[7]The data and documentation is provided at https://knowledge4policy.ec.europa.eu/territorial/ardeco-database_en.

Table G.24: Data sources for employment data

	Country Name	Nb regions	Dataset 1	Years (# obs)	Dataset 2	Years (# obs)	GDP data yrs (# obs)
1	Argentina	24	Ipums	1980–2001 (3)			
2	Australia	8	Other	1984–2023 (40)			1981–2019 (39)
3	Austria	9	ECJRC	1980–2021 (42)			1980–2019 (40)
4	Bangladesh	6	QLFS/ LFS	2005–2016 (5)			
5	Belgium	11	ECJRC	1980–2021 (42)			1980–2019 (40)
6	Benin	12	Ipums	1979–2013 (4)			
7	Bolivia	9	Ipums	1976–2012 (4)	ECE	2015–2019 (5)	1980–2019 (40)
8	Botswana	21	Ipums	1981–2011 (4)			
9	Brazil	20	Ipums	1970–2010 (5)	PNAD/ PNADC	2012–2020 (9)	1970–2019 (50)
10	Bulgaria	28	ECJRC	1995–2021 (18)			1990–2019 (30)
11	Cameroon	7	Ipums	2005–2005 (1)			
12	Canada	10	Ipums	1971–2011 (5)			1961–2019 (59)
13	Chile	13	Ipums	1982–1982 (1)	CASEN	1992–2017 (11)	1960–2019 (60)
14	China	27	Ipums	1982–1990 (2)	Stat. Yrbook	1999–2010 (11)	1952–2019 (68)
15	Colombia	19	Ipums	1964–1993 (3)	ECH/ ENH/ GEIH	1999–2021 (12)	1980–2019 (40)
16	Costa Rica	7	Ipums	1963–2011 (5)			
17	Croatia	21	ECJRC	1995–2021 (24)			1993–2019 (27)
18	Czech Republic	14	ECJRC	1993–2021 (29)			1990–2019 (30)
19	Denmark	11	ECJRC	1980–2021 (42)			1980–2019 (40)
20	Dominican Republic	23	Ipums	1960–2010 (4)			
21	Ecuador	14	Ipums	1982–2001 (3)	ENEMDU	2007–2017 (2)	
22	Egypt	24	Ipums	1986–1996 (2)	LFS	2006–2019 (3)	
23	Estonia	5	ECJRC	1990–2021 (28)			1993–2019 (27)
24	Ethiopia	10	Ipums	1994–1994 (1)	LFS	1999–2021 (3)	
25	Fiji	4	Ipums	1986–2014 (4)			
26	Finland	19	ECJRC	1980–2021 (42)			1980–2019 (40)
27	France	27	ECJRC	1980–2021 (41)			1980–2019 (40)
28	Germany	16	ECJRC	1980–2021 (41)			1991–2019 (29)
29	Ghana	10	Ipums	2000–2010 (2)			
30	Greece	13	ECJRC	1980–2021 (42)			1980–2019 (40)
31	Guatemala	22	Ipums	1964–2002 (5)	ENCOVI/ ENEI	2006–2011 (2)	
32	Guinea	33	Ipums	1983–2014 (2)			
33	Haiti	4	Ipums	1982–2003 (2)			
34	Honduras	18	Ipums	1974–2001 (2)			
35	Hungary	8	ECJRC	1992–2021 (30)			1980–2019 (40)
36	India	27	Ipums	1983–2009 (6)	PLFS	2017–2018 (2)	1980–2019 (40)
37	Indonesia	26	Ipums	1971–1990 (4)	SAKERNAS	2007–2019 (10)	1971–2019 (49)
38	Ireland	6	Ipums	1971–1971 (1)	ECJRC	1980–2021 (42)	1980–2019 (40)
39	Israel	7	Ipums	1995–1995 (1)			
40	Italy	21	ECJRC	1980–2021 (42)			1980–2019 (40)
41	Jamaica	14	Ipums	1982–2001 (3)			
42	Japan	47	Other	1977–2017 (9)			1955–2019 (65)
43	Latvia	6	ECJRC	1990–2021 (30)			1992–2019 (28)
44	Liberia	5	Ipums	1974–2008 (2)			
45	Lithuania	10	ECJRC	1990–2021 (27)			1992–2019 (28)
46	Malaysia	12	Ipums	1970–2000 (4)			1970–2019 (50)
47	Mali	8	Ipums	1987–2009 (3)			
48	Mauritius	10	Ipums	1990–2011 (3)			
49	Mexico	32	Ipums	1960–2020 (8)			1993–2019 (27)
50	Mongolia	21	Ipums	2000–2000 (1)	LFS	2002–2022 (2)	
51	Mozambique	11	I2D2	1996–2014 (5)			
52	Netherlands	12	ECJRC	1980–2021 (42)			1980–2019 (40)
53	Nicaragua	12	Ipums	1995–2005 (2)			
54	North Macedonia	8	ECJRC	1997–2021 (10)			1994–2019 (26)
55	Norway	6	ECJRC	1980–2021 (42)			1980–2019 (40)
56	Pakistan	4	LFS	2001–2020 (11)			1970–2004 (35)
57	Panama	7	Ipums	1960–1980 (3)	EMO/ EH	1989–2018 (13)	1996–2019 (24)
58	Papua New Guinea	20	Ipums	1980–2000 (2)			
59	Paraguay	13	Ipums	1962–1992 (4)	EIH/ EPH	1997–2017 (3)	
60	Peru	23	ENA	1997–2021 (13)			1970–2019 (50)
61	Philippines	7	Ipums	1990–1995 (2)	LFS	1997–2018 (18)	1975–2019 (45)
62	Poland	17	ECJRC	1991–2021 (31)			1980–2019 (40)
63	Portugal	7	ECJRC	1980–2021 (42)			1980–2019 (40)

	Country Name	Nb regions	Dataset 1	Years (# obs)	Dataset 2	Years (# obs)	GDP data yrs (# obs)
64	Republic Of Korea	9	Other	1975–2020 (10)			1980–2019 (40)
65	Romania	39	ECJRC	1990–2021 (30)			1980–2019 (40)
66	Senegal	8	Ipums	1988–2013 (2)			
67	Serbia	25	ECJRC	1995–2021 (24)			1995–2019 (25)
68	Slovak Republic	8	Ipums	1991–2011 (4)	ECJRC	2012–2021 (10)	1993–2019 (27)
69	Slovenia	12	ECJRC	1991–2021 (31)			1991–2019 (29)
70	South Africa	4	Ipums	2001–2007 (2)	QLFS	2008–2020 (13)	1995–2019 (25)
71	Spain	19	ECJRC	1980–2021 (42)			1980–2019 (40)
72	Sweden	8	ECJRC	1980–2021 (42)			1980–2019 (40)
73	Switzerland	25	Ipums	1970–1990 (3)	ECJRC	1995–2021 (27)	1980–2019 (40)
74	Tanzania	18	ILFS	2000–2020 (4)			1980–2019 (40)
75	Thailand	68	Ipums	1970–1980 (2)	LFS	1985–2021 (6)	1981–2019 (39)
76	Togo	3	Ipums	1970–2010 (2)			
77	Trinidad And Tobago	4	Ipums	1980–2000 (3)			
78	Turkey	18	Ipums	1985–2000 (3)	HLFS	2009–2019 (8)	1975–2019 (45)
79	Uganda	36	Ipums	2002–2002 (1)			
80	UK	10	Other	1981–2022 (42)			1980–2019 (40)
81	United States	51	Ipums	1960–2020 (8)			1950–2019 (70)
82	Uruguay	19	Ipums	1963–2006 (4)	ECH	2007–2017 (4)	
83	Venezuela	22	Ipums	1981–1981 (1)	EHM	1989–2006 (5)	
84	Vietnam	39	Ipums	1989–2019 (4)			1993–2018 (26)
85	Zambia	8	Ipums	1990–2010 (3)			

Table G.25: Number of (un)balanced employment countries

Region	Employment			
	Nb. countries	Avg. nb. years	1980-2019	1990-2019
Africa	17	22	0	1
Asia	14	30	3	5
Australia and Oceania	3	28	0	1
East Europe	13	27	0	4
North America	4	44	2	2
South America	18	40	15	16
West Europe	16	40	15	16
Total	85		23	32

G.2.1 Harmonization of Regions over Time and across Data Sources

Geographic Level of Aggregation. In terms of spatial aggregation, we use the geographic level equivalent to states or provinces for all countries.

Census Data. The census data obtained from ipums international contains geographic identifiers, which are harmonized over time for each country ("geolev1" variable).

Labor Force Survey Data. For the labor force surveys, we harmonize geographic identifiers over time by creating a crosswalk for each country, which cleans potential differences in region's spelling and names and which adjusts for border changes, for example, when regions were merged or split. The harmonization over time sometimes requires us to aggregate several regions to ensure that we can compare consistent geographic units over time.

ARDECO ECJRC data. The ARDECO database from the ECJRC provides harmonized geographic data for different levels of the standardized NUTS regions. For each country, we select the NUTS level that corresponds most closely to the equivalent of states or provinces.

Harmonization of Geographic Units across Data Sources. Table **??** shows that we combine employment data from several data sources for multiple countries to achieve the longest possible time coverage. When we use several data sets for a given country, we first create a geographic crosswalk that harmonizes region names across the relevant data sets. This harmonization across data sources can require aggregating regions to ensure that geographic units are consistently defined across all data sources. Once the employment data time series is cleaned for each country, we further merge this data with GDP data at the region-year level, which requires the creation of another final crosswalk of geographic units. The final number of regions in the harmonized dataset is listed in column 2 of Table **??**.

G.2.2 Classification of Sectors across Datasets

We group workers into five sectors: (i) agriculture, (ii) manufacturing, (iii) low-skill services, (iv) high-skill and slow-productivity-growth services, and (v) high-skill and high-productivity-growth services. We choose the three categories within the service sector to account for the sector's large heterogeneity. **?** point out that service sectors that employ high-skilled workers differ substantially in their productivity growth and income elasticities, which matters for aggregate productivity. We therefore further separate high-skill service sectors into sectors with either slow or high productivity growth based on **?**.

Table G.26 shows how we map the respective harmonized industry codes from ipums, the GLD labor force data, and ARDECO to these five sector categories.

Table G.26: Sector and IPUMS Codes

Sector	Ipums (INDGEN Code)
Agriculture	Agriculture, fishing, and forestry (10);
Manufacturing	Mining and extraction (20); Manufacturing (30); Electricity, gas, water and waste management (40); Construction (50); Other industry, n.e.c. (130)
Services low-skill	Wholesale and retail trade (60); Hotels and restaurants (70); Transportation, storage, and communications (80)
High-skill and slow-productivity-growth services	Public administration and defense (100); Services, not specified (110); Education (112); Health and social work (113); Other services (114); Private household services (120);
High-skill and high-productivity-growth services	Financial services and insurance (90); Business services and real estate (111)

Notes: This table presents a shortened view of the sector classifications and corresponding IPUMS INDGEN codes.

For countries where we use non-harmonized employment data, we manually classify the provided (oftentimes detailed) industry codes into our five sector categories. This classification process sometimes required careful manual checking.

For example, the Korean employment data lists "Printing and Broadcasting" as one sector of employment in the 2010 and 2015 data, which combines activities that are typically reported separately with one being typically classified as manufacturing and the other as low-skill services. To choose how to best classify this hybrid category, we therefore carefully inspect the time series of sectoral employment when including "Printing and Broadcasting" either in manufacturing or in low-skill services. For the low-skill service sector, we see a large drop in the employment share in 2010 and 2015 if "Printing and Broadcasting" is not included, which makes us conclude that the category should be classified as low-skill services.

Another example that required additional data cleaning is China's employment data

which we collect from three separate sources: First, ipums, second, the Chinese statistical yearbooks, and third, a private data base. Ipums covers data for 1980-2000, the yearbooks cover 1999-2010, and the private data set spans 1998-2021. The private data set provides a rich sectoral breakdown by region but it excludes self-employed workers, which especially reduces the agriculture employment share. The yearbooks include information on self-employed workers and provide data at the regional level but they only disaggregate employment into the three broad sectors of agriculture, manufacturing, and services without allowing for a further disaggregation of the service sector. To proceed, we use ipums data by region-and-sector for the years before 1999 and we then use the employment shares by region for agriculture, manufacturing, and services from the yearbooks for the period from 1999 to 2010. To further disaggregate employment in the service sector, we then use the corresponding employment shares for the three service sub-sectors *within* the service sector for each region-year from the private data base. We then multiply the within-service-sector shares with the overall service share from the yearbooks to create the final employment shares for all three service sectors for each region and year.

H Data Challenges and Cleaning Methods

Creating a consistent time series of regional employment data across countries involves addressing two main types of data challenges: (1) irregularities within individual data sources over time and (2) inconsistencies that arise when merging data from different sources. Here, we explain the nature of these challenges and the cleaning steps that we take to address them, including the procedures for within-dataset corrections and cross-dataset adjustments.

H.1 Irregularities within Datasets and Cleaning Methods

Irregularities in employment trends can occur within a given data source over time, for example, due to small sample sizes or variations in sampling procedures. We notices irregularities of two types:

Spike Behavior. Employment shares sometimes exhibit sharp increases (decreases) in one year which then reverse again in the following year. We label such behavior "spikes" which can distort trends and are likely data noise due to small sample size or other inconsistencies. One example of this is Ecuador, where the service employment share decreases sharply in the

Figure H.21: Examples of Data Irregularities and Cleaning Steps

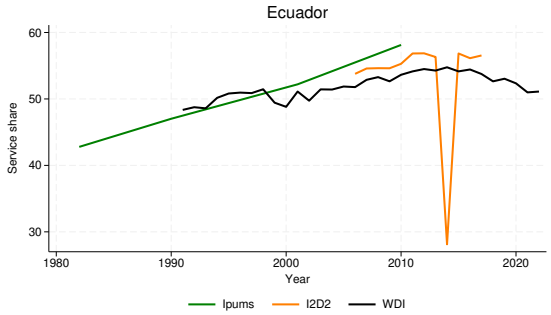

(a) Ecuador: Example of a spike

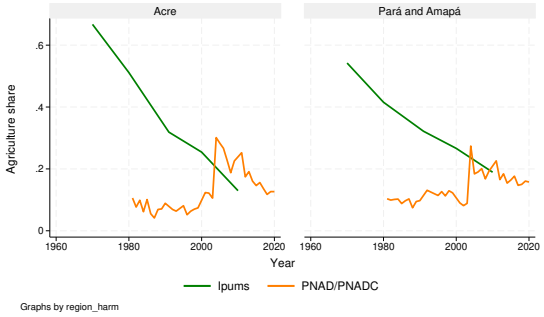

(b) Brazil: Example of shifts within sources

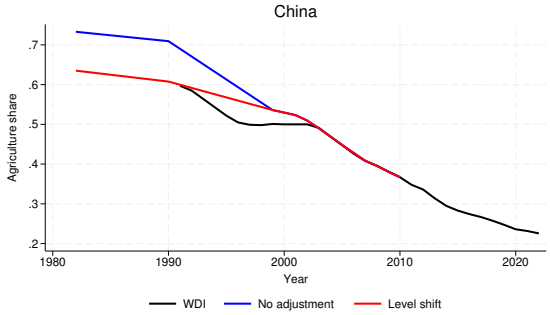

(c) China: Solution to shifts across sources

Notes: This figure shows examples of data irregularities and the cleaning method that we applied. Figure H.21a shows a spike in the service employment share for Ecuador around 2014. Figure H.21b shows a jump in the agricultural employment share in two regions in Brazil around 2003. Figure H.21c illustrates the challenges of combining data from different sources using the case of China. For China, applying a level adjustment to one data source smoothed the trends and improved the fit between the final data series and the corresponding data moments from the WDI at the national level.

labor force survey data around 2013 and then rebounds again the following year (cf. Figure H.21a).

To clean the data set from such irregularities, we define an observation as a "spike" if the sectoral employment share changes in opposite directions by more than 4 (annualized) percentage points (pp) between two consecutive time periods. For example, if a sectoral employment share increases from $t-1$ to t and then decreases again from t to $t+1$, then we flag the time period t as a "spike". If any region or sector is marked as a "spike", then we drop all observations for this country-year and we interpolate the data across this year to smooth the data series. Given that we drop the entire country-year, this cleaning step removes about 4,800 out of 25,000 observations.

Persistent Shifts in Employment Composition. Another challenge arises if some regions within a country exhibit sustained shifts in sectoral employment shares over time, which are very large or represent discontinuities in trends. An example is Brazil, where certain regions (e.g., Acre, Pará, and Amapá) show a persistent increase in agricultural employment share around 2003 (cf. Figure H.21b). When such changes in sectoral employment shares appear suspiciously large or at odds with national trends, we drop the given data source. In the case of Brazil, for example, we use the census data from IPUMS from 1970 to 2010 and the PNAD/PNADC from 2012 onward. We then connect the two series without a level-shift adjustment, which generates a smoother data series than using PNAD/PNADC from 1980 onward.

Sparse Data Coverage and Large Gaps. Some countries have limited availability of employment data so that we have large gaps between observed time periods. Interpolating over very large time gaps can lead to inaccuracies in the measurement. For countries where gaps in data availability exceed ten years, we therefore manually assess the interpolated time series by comparing national employment trends in each sector against the annual data from the World Development Indicators (WDI). If the interpolated trends align well with the WDI at the national level, we keep the time series and we drop them otherwise. This decision is not based on a particular threshold but rather manual/visual inspection. This cleaning step dropped 4 country-year observations: Ghana in 1984, Nicaragua in 1971, Pakistan in 1973 and Romania in 1977. Excluding these episodes, there are 22 country-year observations left with gaps larger than 10 years.

H.2 Merging Data across Datasets: Challenges and Cleaning Methods

When we combine data from multiple data sources for a given country, differences in sampling procedures or variable definitions can lead to inconsistencies in the time series of the data. To mitigate these issues, we adopt the following steps:

Selecting a Primary Data Source. For countries for which we combine more than one data source in our micro data, we first designate a "main" source and we then align any additional ("non-main") sources to it. To select the main source, we calculate the national employment shares of the agriculture, manufacturing, and service sector in each data source and compare their similarity to the national employment shares from the WDI by computing

the Mean Squared Error (MSE). We choose the data source with the lowest average MSE as the primary dataset. When the MSE cannot be computed or is based only on very few data points, we instead manually assess the consistency between each data source and the WDI. Column 3 of Table H.27 indicates which data source we select as the "main" source for each country.

Adjusting and Merging the Non-Main Source. When combining multiple data sources for a given country, we either combine their raw data directly without any adjustments, or we apply a level adjustment to the non-main data source to ensure that there is no artificial jump or discontinuity in the time series trend at the point where data sources change. This is done as follows. For the "non-main" data source we compute the growth rate in employment per sector for all its years. In case the "main" and "non-main" source overlap, we compute the employment per sector forward (or backward) for the "main" source using this growth rate and then calculate the employment shares from this data. For countries where the data do not overlap between sources, we add one step and we first project the trend of sectoral employment in the main data source forward (or backward) using the last 5 years (or the closest observations to it) until we achieve an overlap between the data sources. From this point of overlap, we then proceed in the same way as for countries with overlapping data sources.

For each country, we then compare the combined time series of national employment shares to their counterparts from the WDI by computing the MSE both for the "level-adjusted" and the "raw" time series. For the final data set, we then usually choose the adjustment method which leads to the lowest MSE; however, in some cases we deviate from this rule based on a manual inspection of the time series at the national and regional level. Column 4 of Table H.27 reports for which countries we use the level-adjusted or raw data when combining data sources. Column 5 shows whether we made this decision based on the MSE or based on manual inspection of the data. For illustration, Figure H.21c plots the raw and level-adjusted data series of the national agricultural employment share in China. The figure shows that the level-adjusted data series provides a better fit to the national shares reported in the WDI.

Flagging and Robustness Checks. For countries where our cleaning procedure does not yield satisfactory results (e.g., due to high volatility), we flag these cases for further analysis and conduct robustness checks in subsequent empirical work.

Table H.27: Multiple data sources summary

	(1) Country	(2) Main Source	(3) Selection Rule for Main Source	(4) Adjustment of Non-main Source	(5) Selection Rule for Adjustment	(6) Overlap
1	Bolivia	Ipums	Manual	No	MSE	No
2	Brazil	PNAD/ PNADC	MSE	No	MSE	No
3	Chile	CASEN	MSE	Yes	MSE	Yes
4	China	Stat. Yrbook	MSE	Yes	MSE	Yes
5	Colombia	ECH/ ENH/ GEIH	MSE	Yes	MSE	No
6	Ecuador	ENEMDU	MSE	No	Manual	Yes
7	Egypt	LFS	MSE	Yes	Manual	Yes
8	Ethiopia	LFS	MSE	Yes	MSE	No
9	Guatemala	ENCOVI/ ENEI	MSE	Yes	MSE	No
10	India	Ipums	MSE	Yes	MSE	Yes
11	Indonesia	SAKERNAS	Manual	Yes	MSE	Yes
12	Ireland	ECJRC	MSE	Yes	MSE	Yes
13	Mongolia	LFS	MSE	Yes	Manual	No
14	Panama	EMO/ EH	MSE	Yes	MSE	Yes
15	Paraguay	EIH/ EPH	MSE	Yes	MSE	No
16	Philippines	LFS	MSE	No	MSE	Yes
17	Slovak Republic	Ipums	MSE	Yes	MSE	Yes
18	South Africa	Ipums	MSE	Yes	MSE	No
19	Switzerland	ECJRC	MSE	Yes	MSE	Yes
20	Thailand	LFS	MSE	Yes	MSE	Yes
21	Turkey	HLFS	MSE	No	Manual	No
22	Uruguay	ECH	MSE	Yes	Manual	No
23	Venezuela	EHM	MSE	Yes	MSE	Yes

Notes: This table lists all countries for which we use more than one data source to construct the longest possible time series of sectoral and regional employment shares. The column "Main Source" lists which data source was chosen as the primary source. The column "Selection Rule for Main Source" specifies whether the data source was chosen as "main" based on the MSE criterion or based on a manual comparison. The column "Adjustment of Non-main Source" equals "Yes" if we apply a level adjustment to the non-main data source. The column "Selection Rule for Adjustment" specifies whether the choice of applying a level-adjustment to the non-main source (or not) was made based on the MSE criterion or based on a manual inspection. The column "Overlap" is equal to "Yes" if the two data sources overlap in at least one year.

H.3 Interpolation of Final Dataset Across Time

We then use the clean and combined data series to linearly interpolate the sectoral employment shares for each region over missing years.

H.4 Interpolation Results

Figure H.22 compares the national employment shares in agriculture, manufacturing, and services from our final interpolated time series to their counterparts from the WDI for all country-years that are available in both data sets. The figure includes the 45 degree line (in black) and the linear fit (in yellow). Across all three sectors, the correlation between both data series is very high and the fitted trend aligns closely with the 45 degree line.

Figure H.22: Interpolated values vs. actual WDI data

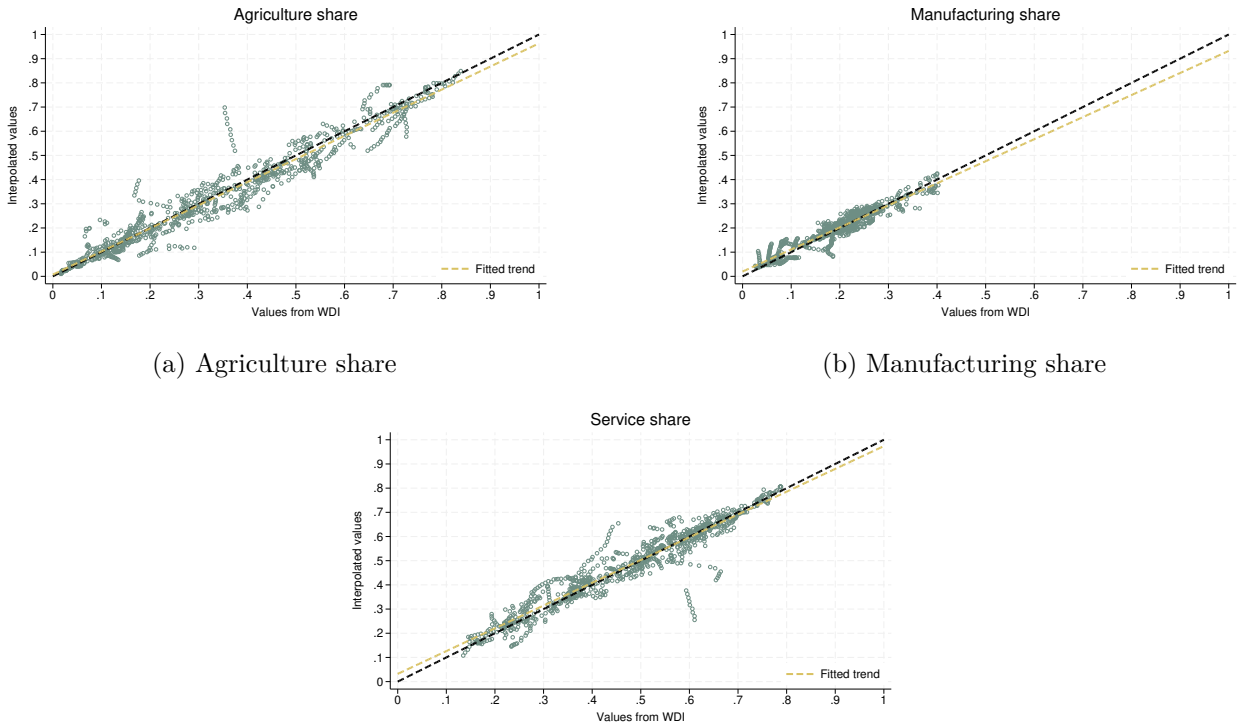

(a) Agriculture share

(b) Manufacturing share

(c) Service share

Notes: This figure shows at the national level how the interpolated sectoral employment shares in our data set relate to their counterparts in the WDI data. Each scatter point represents a sector-country-year. The figures plot the employment shares for (a) agriculture, (b) manufacturing, and (c) services. The black line is the 45 degree line and the yellow line shows the fitted trend of the following regression: $empshare_{s,t}^{interpol} = \alpha + \beta empshare_{s,t}^{WDI} + \varepsilon_{s,t}$ where $empshare_{s,t}^{interpol}$ is the employment share of sector s at time t of the interpolated data set and $empshare_{s,t}^{WDI}$ is the sectoral employment share from the WDI.

Figure H.23 shows scatter plots for selected countries. For most countries, the sectoral employment shares in our final data set match their counterpart in the WDI data very well at the national level. The close relationship holds for developed and developing countries. Yet, there are a few countries for which our final data set does not match the WDI data well (in the interpolated or raw version). An example for this is Bolivia as shown in Figure H.23c.

Figure H.23: Interpolated values vs. actual WDI data, country examples

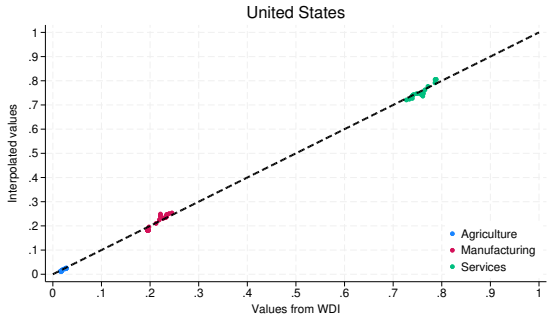

(a) United States

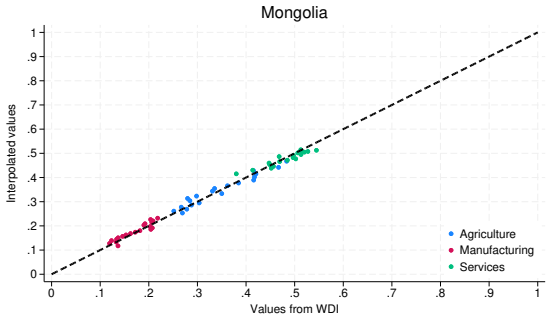

(b) Mongolia

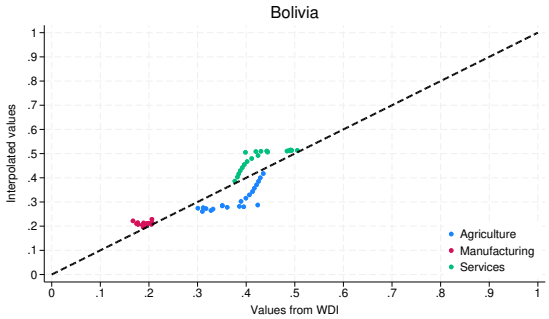

(c) Bolivia

Notes: This figure compares the sectoral employment shares of our final data set with their counterparts in the WDI data at the national level for the United States, Mongolia and Bolivia.